

CP 26
1
CP-35

General Information				
1	Name of the DISCOM	Punjab State Power Corporation Limited (PSPCL)		
2	i) Year of Establishment	2010		
	ii) Government/Public/Private	Government		
3	DISCOM's Contact details & Address			
i	City/Town/Village	Patiala		
ii	District	Patiala		
iii	State	Punjab	Pin	147001
iv	Telephone	0175-2212005	Fax	0175-2213199
4	Registered Office			
i	Company's Chief Executive Name	Er. Baldev Singh Sran		
ii	Designation	CMD PSPCL		
iii	Address	The Mall, Patiala		
iv	City/Town/Village	Patiala	P.O.	Patiala
v	District	Patiala		
vi	State	Punjab	Pin	147001
vii	Telephone	0175-2212005	Fax	0175-2213199
5	Nodal Officer Details*			
i	Nodal Officer Name (Designated at DISCOM's)	Er. Hira Lal Goyal		
ii	Designation	Chief Engineer (Energy Audit & Enforcement)		
iii	Address	Shed No. B2, Shakti Vihar, Patiala		
iv	City/Town/Village	Patiala	P.O.	Patiala
v	District	Patiala		
vi	State	Punjab	Pin	147001
	Telephone	0175-2215774	Fax	0175-2215774
6	Energy Manager Details*			
i	Name	Er. Ravi Verma		
ii	Designation	ASE	Whether EA or EM	EA
iii	EA/EM Registration No.	EA-7969		
iv	Telephone		Fax	
v	Mobile	96461 21187	E-mail ID	ivarverma76@gmail.com
7	Period of Information			
	Year of (FY) information including Date and Month (Start & End)	1 January 2023 - 31March 2023		



S.E./DSM,
P.S.P.C.L., Patiala


26
2

Performance Summary of Electricity Distribution Companies			
1	Period of Information Year of (FY) information including Date and Month (Start & End)	1 January 2023 - 31 March 2023	
2	Technical Details		
(a)	Energy Input Details		
(i)	Input Energy Purchase (From Generation Source)	Million kwh	13226.7
(ii)	Net input energy (at DISCOM Periphery after adjusting the transmission losses and energy traded)	Million kwh	12390.7
(iii)	Total Energy billed (is the Net energy billed, adjusted for energy traded))	Million kwh	10233.7
(b)	Transmission and Distribution (T&D) loss Details	Million kwh	2157
		%	17.41%
	Collection Efficiency	%	100.00%
(c)	Aggregate Technical & Commercial Loss	%	17.41%

I/We undertake that the information supplied in this Document and Pro-forma is accurate to the best of my knowledge and if any of the information supplied is found to be incorrect and such information result into loss to the Central Government or State Government or any of the authority under them or any other person affected, I/we undertake to indemnify such loss.

Authorised Signatory and Seal



Name of Authorised Signatory

Name of the DISCOM:

Full Address:-

(Er. Hira Lal Goyal)

Enforcement

Seal

Signature:-

Name of Energy Manager*:

Registration Number:



Er. Ravi Verma
EA. 7969
Energy Auditor
PSPCL, Patiala



S.E./DSM,
P.S.P.C.L., Patiala



✓

98/13

Form-Details of Input Infrastructure

1	Parameters	Total	Covered during in audit	Verified by Auditor in Sample Check	Remarks (Source of data)
i	Number of circles	21	21	21	CE/Planning
ii	Number of divisions	104	104	104	CE/Planning
iii	Number of sub-divisions	508	508	508	CE/Planning
iv	Number of feeders	13148	13148	13148	Director / D
v	Number of DTs	1200300	1200300	1200300	Director / D
vi	Number of consumers	10513750	10513750	10513750	CE/Planning
2	Parameters	66kV and above	33kV	11/22kV	LT
a. i.	Number of conventional metered consumers	31	0	7511	7872441
ii	Number of consumers with 'smart' meters	0	0	114	140038
iii	Number of consumers with 'smart prepaid' meters	0	0	0	1416
iv	Number of consumers with 'AMR' meters	196	3	8831	35671
v	Number of consumers with 'non-smart prepaid' meters	4	3	475	1064582
vi	Number of unmetered consumers	0	0	0	1382434
vii	Number of total consumers	231	6	16931	10496582
b. i.	Number of conventionally metered Distribution Transformers	0	0	25943	0
ii	Number of DTs with communicable meters	1420	2	33754	0
iii	Number of unmetered DTs	0	0	1140603	0
iv	Number of total Transformers	1420	2	1200300	0
c. i.	Number of metered feeders	168	5	12975	0
ii	Number of feeders with communicable meters	168	5	12975	0
iii	Number of unmetered feeders	0	0	0	0
iv	Number of total feeders	168	5	12975	0
d.	Line length (ct km)	14289 KM,	71 Km	252006 Km	153732 Km.
e.	Length of Aerial Bunched Cables	NA	NA	NA	NA
f.	Length of Underground Cables	NA	NA	NA	NA


S.E./DSM, Patiala
P.S.P.C.L., Patiala



96/1

3	Voltage level	Particulars	MU	Reference	Remarks (Source of data)
i	66kV and above (Inter-State)	Long-Term Conventional	4885.55	Includes input energy for franchisees	value of unscheduled interchange energy is entered as the provision of the same has not provided in the performa
		Medium Conventional (unscheduled interchange)	-74.37		
		Short Term Conventional Banking	2146.70 -3473.76		
		Long-Term Renewable energy	843.59		
		Medium and Short-Term RE	0.00	Includes power from bilateral/ PX/ DEEP	
		Captive, open access input		Any power wheeled for any purchase other than sale to DISCOM. Does not include input for franchisee.	
		Sale of surplus power	-31.25		
		Quantum of inter-state transmission loss	279.73	As confirmed by SLDC, RLDC etc	
		Power procured from inter-state sources	4296.46	Based on data from Form 5	
		Power at state transmission boundary	4016.73		
ii	66kV and above (Intra-State)	Long-Term Conventional	8310.04		Power procured from intra state sources at different voltage levels
		Medium Conventional	NA		
		Short Term Conventional	NA		
		Banking	NA		
		Long-Term Renewable energy	565.09		NRSE power procured from intra state sources at 66KV and above
		Medium and Short-Term RE			
		Captive, open access input			
		Sale of surplus power			
		Quantum of intra-state transmission loss	556.27		PSTCL Losses+PSPCL Sub transmission losses
		Power procured from intra-state sources	8875.12		
iii	33 kV	Input in DISCOM wires network	12336		
		Renewable Energy Procurement	7.84		
iv	33 kV	Small capacity conventional/ biomass/ hydro plants Procurement	0.00		
		Captive, open access input	0.00		
v	11 kV	Renewable Energy Procurement	47.25		NRSE power procured from intra state sources at 11KV
		Small capacity conventional/ biomass/ hydro plants Procurement	0.00		PSTCL
vi	LT	Sales Migration Input			Roof Top Solar Energy
		Renewable Energy Procurement	20.89		
vii	Energy Embedded within DISCOM wires network	Sales Migration Input	-20.89		
		Energy Embedded within DISCOM wires network	55.09		
viii	Total Energy Available/ Input	Total Energy Available/ Input	12390.72		

S.E./DSM,
P.S.P.C.L., Patiala

20/11

4	Voltage level	Energy Sales Particulars	MU	Reference
i	11KV/LT	DISCOM' consumers		Include sales to consumers in franchisee areas, unmetered consumers
		Demand from open access, captive	0	Non DISCOM's sales
		Embedded generation used		Demand from embedded generation at LT level
		Sale at 11KV/LT level	0.00	
ii	33 kV Level	Quantum of 11KV/LT level losses	0.000	Voltage-wise energy requirement input not available instead available source-wise.
		Energy input at 11 KV/ LT level		
		DISCOM' consumers		Include sales to consumers in franchisee areas, unmetered consumers
		Demand from open access, captive	0	Non DISCOM's sales
		Embedded generation at 33 kV level used		Demand from embedded generation at 11KV level
		Sales at 33 kV level	0.00	
		Quantum of Losses at 33 kV	0.000	
		Energy input at 33 kV level		
		DISCOM' consumers	10233.7	Include sales to consumers in franchisee areas, unmetered consumers
		Demand from open access, captive	0	Non DISCOM's sales
iii	66/33/11 / 0.44 KV	Embedded generation at 66 kV or below level		This is DISCOM and OA demand met via energy generated at same voltage level
		Sales at 66/33/11 / 0.44 KV level	10233.7	
		Quantum of Losses at 66 KV	2157	
		Energy input at 66KV Level	12390.7	
iv	> 66 kV	DISCOM' consumers		Include sales to consumers in franchisee areas, unmetered consumers
		Demand from open access, captive	0	Non DISCOM's sales
		Cross border sale of energy	0	
		Sale at other DISCOMs	0	
		Banking	0	
		Energy input at > 66KV Level	836.0	
		Sales at 66KV and above (EHV)		
Total Energy Requirement			13226.7	
Total Energy Sales			10233.7	


 S.E./DSM,
 P.S.P.C.L., Patiala


58/10

Energy Accounting Summary					
	DISCOM	Input (in MU)	Sale (in MU)	Loss (in MU)	Loss %
5					
i	LT				
ii	11KV				
iii	33 KV				
iv	>66/33/11 / 0.44 KV	12390.7	10233.7	2157	17.41%
6	Open Access, Captive				
i	LT	0	0	0	
ii	11 KV	0	0	0	
iii	33 kv	0	0	0	
iv	> 33 kv	0	0	0	

Loss Estimation for DISCOM	
T&D loss	2,993
D loss	2,157
T&D loss (%)	22.63%
D loss (%)	16.308%

NOTE: D losses 16.308 % are Calculated on the basis of availability of Power to PSPCL (At Generation Sources) i.e 13726.7 MU and D Losses in Division Wise Losses Sheet 17.41 % are calculated by Net input energy (At DISCOM Periphery after adjusting the transmission losses and energy traded) i.e 12390.7 MU basis.



(Er. Hira Lal Goyal)
GE/EA & Enforcement



Er. Ravi Verma
EA. 7969
Energy Auditor
PSPCL, Patiala

S.E./DSM, Patiala
P.S.P.C.L.
Patiala

✓ R

86/7

Details of Division Wise Losses (See note below**)																							
Division Wise Losses																							
S.No	Name of circle	Circle code	Name of Division	Consumer profile										Energy parameters				Losses		Commercial Parameter			AT & C loss (%)
				Consumer category	No of connection metered (Nos)	No of connection Un-metered (Nos)	Total Number of connections (Nos)	% of number of connections	Connected Load metered (MW)	Connecte d Load Un-metered (MW)	Total Connected Load (MW)	% of connected load	Billed energy (MU)				T&D loss (MU)	T&D loss (%)	Billed Amount in Rs. Crore	Collected Amount in Rs. Crore	Collection Efficiency		
													Input energy (MU)	Metered energy	Unmetered/ assessment energy	Total energy						% of energy consumption	
Period From 01.01.2023 To 31.03.2023																							
1	CITY AMRITSAR	8	DS CITY CENTER DIVN., ASR	Residential	45563		45563	71%	108.266		108.266	44%	58.33	17.26		17.263	37%	11.17133	19.15%			0.00%	
				Agricultural	263	0	263	0%	1.434	0	1.434	1%		0.00	0.00	0.000	0%			0.00%			
				Commercial/Industrial-LT	18277		18277	28%	123.075		123.075	50%		22.14		22.139	47%			0.00%			
				Commercial/Industrial-HT	43		43	0%	13.989		13.989	6%		7.01		7.005	15%			0.00%			
				Others	150		150	0%	1.525		1.525	1%		0.75		0.753	2%			0.00%			
				Sub-total	64296	0	64296	100%	248.289	0	248.289	100%		58.33	47.160	0.000	47.160			100%	11.17133	19.15%	23.97
2	CITY AMRITSAR	8	DS CIVIL LINES TECH. DIVN.	Residential	31039		31039	48%	143.427		143.427	58%	49.86	21.86		21.864	46%	3.379	6.78%			0.00%	
				Agricultural	7	0	7	0%	0.035	0	0.035	0%		0.00	0.00	0.000	0%			0.00%			
				Commercial/Industrial-LT	10205		10205	16%	115.949		115.949	47%		21.76		21.755	46%			0.00%			
				Commercial/Industrial-HT	6		6	0%	6.681		6.681	3%		0.83		0.829	2%			0.00%			
				Others	94		94	0%	3.715		3.715	1%		2.03		2.032	4%			0.00%			
				Sub-total	41351	0	41351	100%	269.807	0	269.807	100%		49.86	46.480	0.000	46.480			100%	3.379	6.78%	27.12
3	CITY AMRITSAR	8	DS DIVN. HAKIMA GATE, ASR	Residential	41585		41585	65%	89.965		89.965	36%	30.09	12.84		12.836	27%	4.62696	15.37%			0.00%	
				Agricultural	14	0	14	0%	0.088	0	0.088	0%		0.00	0.00	0.000	0%			0.00%			
				Commercial/Industrial-LT	22814		22814	35%	71.475		71.475	29%		11.32		11.319	24%			0.00%			
				Commercial/Industrial-HT	7		7	0%	3.169		3.169	1%		0.87		0.874	2%			0.00%			
				Others	118		118	0%	1.067		1.067	0%		0.44		0.439	1%			0.00%			
				Sub-total	64538	0	64538	100%	165.764	0	165.764	100%		30.09	25.468	0.000	25.468			100%	4.62696	15.37%	11.11
4	CITY AMRITSAR	8	DS INDL AREA TECH. DIVN.	Residential	48994		48994	76%	104.876		104.876	42%	41.28	20.05		20.047	43%	7.1072	17.22%			0.00%	
				Agricultural	64	0	64	0%	0.273	0	0.273	0%		0.06	0.00	0.064	0%			0.00%			
				Commercial/Industrial-LT	13236		13236	21%	72.312		72.312	29%		12.68		12.682	27%			0.00%			
				Commercial/Industrial-HT	7		7	0%	2.732		2.732	1%		1.08		1.075	2%			0.00%			
				Others	126		126	0%	0.91		0.91	0%		0.31		0.306	1%			0.00%			
				Sub-total	62427	0	62427	100%	181.103	0	181.103	100%		41.28	34.174	0.000	34.174			100%	7.1072	17.22%	13.45
5	GURDASPUR	9	DS CITY DIVN. BATALA	Residential	73674		73674	115%	134.311		134.311	54%	54.88	25.38		25.377	54%	8.7926952	16.02%			0.00%	
				Agricultural	306	13117	13423	21%	0.934	60.57	61.504	25%		0.72	7.14	7.861	17%			0.00%			
				Commercial/Industrial-LT	13813		13813	21%	58.651		58.651	24%		8.54		8.541	18%			0.00%			
				Commercial/Industrial-HT	17		17	0%	8.476		8.476	3%		4.08		4.080	9%			0.00%			
				Others	40		40	0%	0.646		0.646	0%		0.23		0.226	0%			0.00%			
				Sub-total	87850	13117	100967	100%	203.018	60.57	263.588	100%		54.88	38.943	7.141	46.084			100%	8.7926952	16.02%	25.78
6	GURDASPUR	9	DS CITY DIVN. PATHANKOT	Residential	116127		116127	181%	159.746		159.746	64%	94.61	36.97		36.970	78%	-1.8100636	-1.91%			0.00%	
				Agricultural	112	4648	4760	7%	1.639	17.234	18.873	8%		0.68	6.20	6.887	15%			0.00%			
				Commercial/Industrial-LT	25709		25709	40%	80.575		80.575	32%		14.92		14.915	32%			0.00%			
				Commercial/Industrial-HT	146		146	0%	71.946		71.946	29%		26.54		26.543	56%			0.00%			
				Others	64		64	0%	16.942		16.942	7%		11.10		11.104	24%			0.00%			
				Sub-total	142158	4648	146806	100%	330.848	17.234	348.082	100%		94.61	90.215	6.205	96.419			100%	-1.8100636	-1.91%	47.11
7	GURDASPUR	9	S DIVN. QADIA	Residential	56796		56796	88%	79.753		79.753	32%	54.63	23.99		23.987	51%	10.683303	19.56%			0.00%	
				Agricultural	165	15641	15806	25%	0.352	59.297	59.649	24%		0.04	11.89	11.933	25%			0.00%			
				Commercial/Industrial-LT	7045		7045	11%	16.645		16.645	7%		4.92		4.918	10%			0.00%			
				Commercial/Industrial-HT	8		8	0%	1.904		1.904	1%		3.04		3.039	6%			0.00%			
				Others	27		27	0%	0.434		0.434	0%		0.07		0.068	0%			0.00%			
				Sub-total	64041	15641	79682	100%	99.088	59.297	158.385	100%		54.63	32.053	11.892	43.945			100%	10.683303	19.56%	21.54

S.E./DSM,
P.S.P.C.L., Patiala

8	GURDASPUR	9	DIVN. DHARIV	Residential	73008		73008	114%	118.37	118.37	48%	38.27	18.37		18.369	39%	8.4223345	22.01%			0.00%	22%	
				Agricultural	117	20373	20490	32%	1.07	96.171	97.241		39%	0.10	6.57	6.673			14%				0.00%
				Commercial/Industrial-LT	8718		8718	14%	25.328		25.328		10%	3.23		3.231			7%				0.00%
				Commercial/Industrial-HT			16	0%	5.33		5.33		2%	1.29		1.287			3%				0.00%
				Others			6	0%	0.102		0.102		0%	0.29		0.289			1%				0.00%
				Sub-total					81865	20373	102238		100%	150.2	96.171	246.371			100%	38.27	23.278		6.572
9	GURDASPUR	9	DS DIVN. GURDASPUR	Residential	108983		108983	170%	166.226	166.226	67%	63.06	33.03		33.028	70%	7.9986869	12.68%			0.00%	13%	
				Agricultural	67	18607	18674	29%	0.227	63.107	63.334		26%	0.18	5.47	5.642			12%				0.00%
				Commercial/Industrial-LT	16411		16411	26%	49.533		49.533		20%	8.70		8.698			18%				0.00%
				Commercial/Industrial-HT	19		19	0%	7.036		7.036		3%	2.86		2.862			6%				0.00%
				Others	36		36	0%	5.625		5.625		2%	4.84		4.835			10%				0.00%
				Sub-total					125516	18607	144123		100%	228.647	63.107	291.754			100%	63.06	49.599		5.466
10	GURDASPUR	9	S/U DIVN. BAT	Residential	95526		95526	149%	127.549	127.549	51%	75.81	31.77		31.765	67%	21.023941	27.73%			0.00%	28%	
				Agricultural	243	25577	25820	40%	0.791	109.523	110.314		44%	1.57	9.85	11.412			24%				0.00%
				Commercial/Industrial-LT	11103		11103	17%	43.505		43.505		18%	7.98		7.980			17%				0.00%
				Commercial/Industrial-HT	31		31	0%	9.53		9.53		4%	2.22		2.221			5%				0.00%
				Others	56		56	0%	2.149		2.149		1%	1.40		1.403			3%				0.00%
				Sub-total					106959	25577	132536		100%	183.524	109.523	293.047			100%	75.81	44.935		9.846
11	GURDASPUR	9	DS S/U DIVN. PATHANKOT	Residential	92336		92336	144%	134.603	134.603	54%	66.96	26.67		26.669	57%	2.0483189	3.06%			0.00%	3%	
				Agricultural	230	5195	5425	8%	1.67	17.603	19.273		8%	0.13	3.25	3.381			7%				0.00%
				Commercial/Industrial-LT	17936		17936	28%	65.089		65.089		26%	13.48		13.478			29%				0.00%
				Commercial/Industrial-HT	44		44	0%	17.624		17.624		7%	5.33		5.329			11%				0.00%
				Others	20		20	0%	20.038		20.038		8%	16.06		16.056			34%				0.00%
				Sub-total					110566	5195	115761		100%	239.024	17.603	256.627			100%	66.96	61.666		3.248
12	SUB URBAN AMRITSAR	11	DS DIVN. JANDIALA GURU	Residential	70187		70187	109%	98.733	98.733	40%	92.98	26.71		26.707	57%	17.132963	18.43%			0.00%	18%	
				Agricultural	206	16645	16851	26%	1.06	112.094	113.154		46%	0.72	12.85	13.572			29%				0.00%
				Commercial/Industrial-LT	8380		8380	13%	58.17		58.17		23%	13.21		13.206			28%				0.00%
				Commercial/Industrial-HT	75		75	0%	38.227		38.227		15%	20.36		20.357			43%				0.00%
				Others	37		37	0%	4.761		4.761		2%	2.00		2.001			4%				0.00%
				Sub-total					78885	16645	95530		100%	200.951	112.094	313.045			100%	92.98	62.992		12.851
13	SUB URBAN AMRITSAR	11	DS EAST DIVN. AMRITSAR	Residential	156582		156582	244%	380.39076	380.39076	153%	199.19	75.47		75.465	160%	21.133955	10.61%			0.00%	11%	
				Agricultural	808	0	808	1%	3.773	0	3.773		2%	4.85	0.00	4.854			10%				0.00%
				Commercial/Industrial-LT	26466		26466	41%	190.693276		190.693276		77%	44.72		44.719			95%				0.00%
				Commercial/Industrial-HT	84		84	0%	71.00192		71.00192		29%	41.61		41.606			88%				0.00%
				Others	285		285	0%	23.44124		23.44124		9%	11.41		11.409			24%				0.00%
				Sub-total					184225	0	184225		100%	669.300196	0	669.300196			100%	199.19	178.053		0.000
14	SUB URBAN AMRITSAR	11	DS S/U DIVN. AMRITSAR	Residential	77076		77076	120%	113.169	113.169	46%	112.54	24.79		24.792	53%	37.679674	33.48%			0.00%	33%	
				Agricultural	200	19510	19710	31%	0.924	98.623	99.547		40%	2.02	10.09	12.118			26%				0.00%
				Commercial/Industrial-LT	7590		7590	12%	54.311		54.311		22%	15.77		15.774			33%				0.00%
				Commercial/Industrial-HT	81		81	0%	37.581		37.581		15%	21.60		21.604			46%				0.00%
				Others	24		24	0%	1.787		1.787		1%	0.57		0.574			1%				0.00%
				Sub-total					84971	19510	104481		100%	207.772	98.623	306.395			100%	112.54	64.768		10.094
15	SUB URBAN AMRITSAR	11	WEST DIVN. A	Residential	54042		54042	84%	72.389	72.389	29%	80.54	17.10		17.096	36%	39.847485	49.48%			0.00%	49%	
				Agricultural	52	18869	18921	29%	0.249	113.869	114.119		46%	0.42	14.51	14.923			32%				0.00%
				Commercial/Industrial-LT	5273		5273	8%	22.515		22.515		9%	4.53		4.528			10%				0.00%
				Commercial/Industrial-HT	8		8	0%	7.47		7.47		3%	2.99		2.993			6%				0.00%
				Others	27		27	0%	2.76		2.76		1%	1.15		1.149			2%				0.00%
				Sub-total					59402	18869	78271		100%	106.383	113.869	219.252			100%	80.54	26.181		14.508
16	SUB URBAN AMRIT	11	S. DIVN. AJNAL	Residential	60747		60747	94%	82.291	82.291	33%	71.11	19.56		19.564	41%	33.634408	47.30%			0.00%	47%	
				Agricultural	13	21552	21565	34%	0.052	109.033	109.085		44%	0.06	11.09	11.151			24%				0.00%
				Commercial/Industrial-LT	5625		5625	9%	20.645		20.645		8%	4.95		4.946			10%				0.00%
				Commercial/Industrial-HT	5		5	0%	2.254		2.254		1%	0.83		0.830			2%				0.00%
				Others	21		21	0%	1.323		1.323		1%	0.99		0.985			2%				0.00%
				Sub-total					66411	21552	87963		100%	106.565	109.033	215.598			100%	71.11	26.385		11.091

S.E./DSM,
P.S.P.C.L. Patiala

AS

17	TARN TARAN	12	DS CITY DIVN. TARN TARAN	Residential	69967		69967	109%	100.911		100.911	41%	27.36		27.358	58%			0.00%				
				Agricultural	29	17923	17952	28%	0.152	123.728	123.88	50%	0.05	13.52	13.570	29%			0.00%				
				Commercial/Industrial-LT	9123		9123	14%	30.27		30.27	12%	6.39		6.392	14%			0.00%				
				Commercial/Industrial-HT	18		18	0%	11.129		11.129	4%	7.28		7.278	15%			0.00%				
				Others	19		19	0%	0.855		0.855	0%	0.42		0.420	1%			100.00%				
Sub-total					79166	17923	97079	100%	143.317	123.728	267.045	100%	81.52	41.501	13.517	55.018	100%	26.498557	32.51%	27.27	111.25	100.00%	33%
18	TARN TARAN	12	DS DIVN. BHIKHIWIND	Residential	44438		44438	69%	65.239		65.239	26%	14.41		14.408	31%			0.00%				
				Agricultural	0	19779	19779	31%	0	152.905	152.905	62%	0.00	12.66	12.655	27%			0.00%				
				Commercial/Industrial-LT	5220		5220	8%	17.647		17.647	7%	3.27		3.266	7%			0.00%				
				Commercial/Industrial-HT	4		4	0%	1.493		1.493	1%	0.92		0.922	2%			0.00%				
				Others	32		32	0%	1.912		1.912	1%	1.71		1.712	4%			100.00%				
Sub-total					49694	19779	69473	100%	86.291	152.905	239.196	100%	75.25	20.308	12.655	32.963	100%	42.284168	56.19%	37.73	97.76	100.00%	56%
19	TARN TARAN	12	DS DIVN. PATI	Residential	61656		61656	96%	94.427		94.427	38%	21.60		21.603	46%			0.00%				
				Agricultural	78	20881	20959	33%	0.615	174.264	174.879	70%	1.45	19.77	21.220	45%			0.00%				
				Commercial/Industrial-LT	6889		6889	11%	23.654		23.654	10%	5.12		5.115	11%			0.00%				
				Commercial/Industrial-HT	4		4	0%	3.218		3.218	1%	1.31		1.310	3%			0.00%				
				Others	5		5	0%	0.451		0.451	0%	0.13		0.130	0%			100.00%				
Sub-total					68632	20881	89513	100%	122.365	174.264	296.629	100%	94.60	29.607	19.771	49.378	100%	45.226237	47.81%	24.59	129.64	100.00%	48%
20	TARN TARAN	12	DS DIVN. RAYYA AT BEAS	Residential	84203		84203	131%	144.042		144.042	58%	32.29		32.286	68%			0.00%				
				Agricultural	48	20337	20385	32%	0.46	130.729	131.189	53%	0.07	15.09	15.157	32%			0.00%				
				Commercial/Industrial-LT	9030		9030	14%	33.438		33.438	13%	6.49		6.489	14%			0.00%				
				Commercial/Industrial-HT	9		9	0%	2.835		2.835	1%	1.31		1.307	3%			0.00%				
				Others	15		15	0%	6.141		6.141	2%	1.78		1.779	4%			100.00%				
Sub-total					93305	20337	113642	100%	186.916	130.729	317.645	100%	70.69	41.930	15.087	57.018	100%	13.677022	19.35%	30.23	104.48	100.00%	19%
21	TARN TARAN	12	DS S/U DIVN. TARN TARAN	Residential	55757		55757	87%	84.949		84.949	34%	23.32		23.324	49%			0.00%				
				Agricultural	0	15530	15530	24%	0	115.831	115.831	47%	0.00	12.42	12.417	26%			0.00%				
				Commercial/Industrial-LT	6084		6084	9%	29.743		29.743	12%	5.57		5.570	12%			0.00%				
				Commercial/Industrial-HT	35		35	0%	49.855		49.855	20%	8.43		8.427	18%			0.00%				
				Others	12		12	0%	0.412		0.412	0%	0.08		0.076	0%			100.00%				
Sub-total					61888	15530	77418	100%	164.959	115.831	280.79	100%	68.81	37.397	12.417	49.814	100%	18.995219	27.61%	25.92	88.84	100.00%	28%
22	CITY EAST LUDHIANA	13	DS CITY CEN (SPL) DIVN. LDH	Residential	20568		20568	32%	70.191		70.191	28%	6.71		6.706	14%			0.00%				
				Agricultural	1	0	1	0%	0.005	0	0.005	0%	0.00	0.00	0.000	0%			0.00%				
				Commercial/Industrial-LT	27755		27755	43%	159.94		159.94	64%	23.39		23.392	50%			0.00%				
				Commercial/Industrial-HT	5		5	0%	2.1		2.1	1%	0.50		0.503	1%			0.00%				
				Others	132		132	0%	2.371		2.371	1%	0.78		0.780	2%			100.00%				
Sub-total					48461	0	48461	100%	234.607	0	234.607	100%	32.18	31.381	0.000	31.381	100%	0.797667	2.48%	13.15	28.73	100.00%	2%
23	CITY EAST LUDHIANA	13	DS CMC (SPL) DIVN. LDH	Residential	36152		36152	56%	96.424		96.424	39%	15.05		15.053	32%			0.00%				
				Agricultural	0	0	0	0%	0	0	0	0%	0.00	0.00	0.000	0%			0.00%				
				Commercial/Industrial-LT	17240		17240	27%	175.72		175.72	71%	47.22		47.221	100%			0.00%				
				Commercial/Industrial-HT	134		134	0%	59.941		59.941	24%	21.38		21.384	45%			0.00%				
				Others	139		139	0%	8.875		8.875	4%	2.54		2.542	5%			100.00%				
Sub-total					53665	0	53665	100%	340.96	0	340.96	100%	73.93	86.200	0.000	86.200	100%	-12.26559	-16.59%	41.72	79.43	100.00%	-17%
24	CITY EAST LUDHIANA	13	DS F. POINT (SPL) DIVN. LDH	Residential	88639		88639	138%	197.811		197.811	80%	35.23		35.232	75%			0.00%				
				Agricultural	373	355	728	1%	1.374	2.492	3.866	2%	0.00	0.39	0.392	1%			0.00%				
				Commercial/Industrial-LT	19383		19383	30%	270.884		270.884	109%	68.74		68.739	146%			0.00%				
				Commercial/Industrial-HT	905		905	1%	671.746		671.746	271%	386.92		386.917	820%			0.00%				
				Others	264		264	0%	2.493		2.493	1%	1.00		0.998	2%			100.00%				
Sub-total					109564	355	109919	100%	1144.308	2.492	1146.8	100%	509.94	491.886	0.393	492.278	100%	17.663656	3.46%	331.79	480.69	100.00%	3%
25	CITY EAST LUDHIANA	13	SUNDER NAGAR LDH	Residential	77176		77176	120%	135.297		135.297	54%	25.30		25.295	54%			0.00%				
				Agricultural	19	2909	2928	5%	0.047	18.675	18.722	8%	0.00	1.93	1.938	4%			0.00%				
				Commercial/Industrial-LT	24185		24185	38%	281.308		281.308	113%	63.66		63.658	135%			0.00%				
				Commercial/Industrial-HT	222		222	0%	96.117		96.117	39%	41.19		41.194	87%			0.00%				
				Others	162		162	0%	0.848		0.848	0%	0.54		0.541	1%			100.00%				
Sub-total					101764	2909	104673	100%	513.617	18.675	632.292	100%	136.41	130.692	1.934	132.626	100%	3.7790224	2.77%	71.11	134.44	100.00%	3%

S.E./DSM,
P.S.P.C.L. Patiala

26/10

26	CITY WEST LUDHIANA	14	DS AGAR NGR. (SPL) DIVN.	Residential	94667		94667	147%	414.698		414.698	167%	50.07		50.066	106%			0.00%				
				Agricultural	176	1463	1639	3%	0.793	10.035	10.828	4%	0.09	1.47	1.555	3%			0.00%				
				Commercial/Industrial-LT	17376		17376	27%	148.946		148.946	60%	29.35		29.352	62%			0.00%				
				Commercial/Industrial-HT	22		22	0%	14.673		14.673	6%	7.68		7.676	16%			0.00%				
				Others	207		207	0%	8.493		8.493	3%	1.44		1.436	3%			0.00%				
Sub-total					112448	1463	113911	100%	587.603	10.035	597.638	100%	103.76	88.619	1.466	90.085	100%	13.678349	13.18%	64.83	112.70	100.00%	13%
27	CITY WEST LUDHIANA	14	WEST LUDHIANA	Residential	52943		52943	82%	209.917		209.917	85%	33.61		33.611	71%			0.00%				
				Agricultural	63	677	740	1%	0.236	3.216	3.452	1%	0.00	0.47	0.467	1%			0.00%				
				Commercial/Industrial-LT	18252		18252	28%	233.07		233.07	94%	44.26		44.260	94%			0.00%				
				Commercial/Industrial-HT	250		250	0%	81.234		81.234	33%	30.36		30.355	64%			0.00%				
				Others	181		181	0%	8.027		8.027	3%	4.75		4.748	10%			0.00%				
Sub-total					71689	677	72366	100%	532.484	3.216	535.7	100%	116.53	112.974	0.467	113.441	100%	3.0904919	2.65%	57.89	91.86	100.00%	3%
28	CITY WEST LUDHIANA	14	DS ESTATE (SPL) DIVN.LDH	Residential	57227		57227	89%	102.788		102.788	41%	19.19		19.190	41%			0.00%				
				Agricultural	197	1986	2183	3%	1.199	9.347	10.546	4%	0.09	1.59	1.680	4%			0.00%				
				Commercial/Industrial-LT	23325		23325	36%	361.514		361.514	146%	69.30		69.302	147%			0.00%				
				Commercial/Industrial-HT	607		607	1%	636.129		636.129	256%	320.73		320.725	680%			0.00%				
				Others	159		159	0%	3.673		3.673	1%	1.78		1.776	4%			0.00%				
Sub-total					81515	1986	83501	100%	1105.303	9.347	1114.65	100%	429.70	411.082	1.590	412.673	100%	17.024791	3.96%	316.64	451.07	100.00%	4%
29	CITY WEST LUDHIANA	14	TA NAGAR SPL	Residential	68320		68320	106%	131.924		131.924	53%	27.68		27.682	59%			0.00%				
				Agricultural	0	0	0	0%	0	0	0	0%	0.00	0.00	0.001	0%			0.00%				
				Commercial/Industrial-LT	22382		22382	35%	219.228		219.228	88%	40.17		40.166	85%			0.00%				
				Commercial/Industrial-HT	45		45	0%	24.068		24.068	10%	8.09		8.091	17%			0.00%				
				Others	137		137	0%	3.609		3.609	1%	0.62		0.615	1%			0.00%				
Sub-total					90884	0	90884	100%	378.829	0	378.829	100%	73.75	76.555	0.000	76.555	100%	-2.8092	-3.81%	36.82	93.26	100.00%	-4%
30	CITY WEST LUDHIANA	14	DS MODEL TOWN (SPL) DIVN.LDH	Residential	70066		70066	109%	322.848		322.848	130%	47.38		47.376	100%			0.00%				
				Agricultural	18	444	462	1%	0.085	2.543	2.628	1%	0.00	0.33	0.332	1%			0.00%				
				Commercial/Industrial-LT	16484		16484	26%	110.537		110.537	45%	20.83		20.834	44%			0.00%				
				Commercial/Industrial-HT	15		15	0%	6.429		6.429	3%	1.08		1.078	2%			0.00%				
				Others	174		174	0%	5.048		5.048	2%	1.77		1.769	4%			0.00%				
Sub-total					86757	444	87201	100%	444.947	2.543	447.49	100%	71.09	71.059	0.330	71.389	100%	-0.296779	-0.42%	36.66	71.97	100.00%	0%
31	KHANNA	15	DS (SPL) DIVN.M/ GOBIND GARH	Residential	28940		28940	45%	70.836		70.836	29%	13.53		13.527	29%			0.00%				
				Agricultural	0	1480	1480	2%	0	11.248	11.248	5%	0.00	1.53	1.525	3%			0.00%				
				Commercial/Industrial-LT	9034		9034	14%	71.57		71.57	29%	11.32		11.319	24%			0.00%				
				Commercial/Industrial-HT	387		387	1%	741.212		741.212	299%	737.20		737.200	1563%			0.00%				
				Others	9		9	0%	1.471		1.471	1%	1.21		1.207	3%			0.00%				
Sub-total					38370	1480	39850	100%	885.089	11.248	896.337	100%	765.32	763.253	1.525	764.778	100%	0.5402899	0.07%	532.20	666.94	100.00%	0%
32	KHANNA	15	S DIVN. AMLO	Residential	46916		46916	73%	66.613		66.613	27%	16.58		16.580	35%			0.00%				
				Agricultural	9	13918	13927	22%	0.067	141.332	141.399	57%	0.00	16.43	16.430	35%			0.00%				
				Commercial/Industrial-LT	5797		5797	9%	34.704		34.704	14%	8.98		8.975	19%			0.00%				
				Commercial/Industrial-HT	78		78	0%	153.513		153.513	62%	141.77		141.768	301%			0.00%				
				Others	16		16	0%	0.078		0.078	0%	0.05		0.048	0%			0.00%				
Sub-total					52816	13918	66734	100%	254.975	141.332	396.307	100%	191.65	167.371	16.430	183.801	100%	7.8482041	4.10%	121.25	204.37	100.00%	4%
33	KHANNA	15	S DIVN. DORAH	Residential	44523		44523	69%	72.855		72.855	29%	14.90		14.902	32%			0.00%				
				Agricultural	0	11148	11148	17%	0	69.342	69.342	28%	0.00	9.99	9.990	21%			0.00%				
				Commercial/Industrial-LT	6639		6639	10%	34.62		34.62	14%	6.56		6.559	14%			0.00%				
				Commercial/Industrial-HT	116		116	0%	174.989		174.989	70%	114.68		114.684	243%			0.00%				
				Others	32		32	0%	0.566		0.566	0%	0.39		0.393	1%			0.00%				
Sub-total					51310	11148	62458	100%	283.03	69.342	352.372	100%	149.69	136.538	9.990	146.528	100%	3.1592202	2.11%	94.74	149.94	100.00%	2%
34	KHANNA	15	S DIVN. KHANNA	Residential	86993		86993	135%	168.013		168.013	68%	27.48		27.479	58%			0.00%				
				Agricultural	0	15172	15172	24%	0	128.31	128.31	52%	0.00	17.13	17.133	38%			0.00%				
				Commercial/Industrial-LT	15235		15235	24%	86.092		86.092	35%	15.16		15.164	32%			0.00%				
				Commercial/Industrial-HT	226		226	0%	140.548		140.548	57%	96.62		96.617	205%			0.00%				
				Others	41		41	0%	1.417		1.417	1%	0.61		0.609	1%			0.00%				
Sub-total					102495	15172	117667	100%	396.07	128.31	524.38	100%	178.88	139.868	17.133	157.002	100%	21.877474	12.23%	100.21	200.49	100.00%	12%

S.E./DSM,
P.S.P.C.L., Patiala
Date

35	KHANNA	15	S DIVN. SIRHIND	Residential	74422		74422	116%	128.828		128.828	52%	23.73		23.732	50%			0.00%			
				Agricultural	0	15931	15931	25%	0	140.456	140.456	57%	0.21	18.65	18.855	40%			0.00%			
				Commercial/Industrial-LT	12843		12843	20%	65.956	65.956	27%	13.28		13.279	28%			0.00%				
				Commercial/Industrial-HT	79		79	0%	86.466	86.466	35%	75.97		75.974	161%			0.00%				
				Others	21		21	0%	0.565	0.565	0%	0.60		0.602	1%			0.00%				
Sub-total				87365	15931	103296	100%	281.815	140.456	422.271	100%	147.23	113.794	18.647	132.442	100%	14.789816	10.05%	85.18	171.13	100.00%	10%
36	SUB URBAN LUDHIANA	17	DS DIVN. ADDA DAKHA	Residential	56471		56471	88%	109.701		109.701	44%	17.60		17.597	37%			0.00%			
				Agricultural	0	13518	13518	21%	0	108.181	108.181	44%	0.18	14.68	14.863	32%			0.00%			
				Commercial/Industrial-LT	9280		9280	14%	47.925	47.925	19%	8.29		8.294	18%			0.00%				
				Commercial/Industrial-HT	127		127	0%	50.717	50.717	20%	22.58		22.578	48%			0.00%				
				Others	19		19	0%	4.966	4.966	2%	3.56		3.561	8%			0.00%				
Sub-total				65897	13518	79415	100%	213.309	108.181	321.49	100%	73.02	52.211	14.681	66.892	100%	6.1288434	8.39%	39.88	102.30	100.00%	8%
37	SUB URBAN LUDHIANA	17	DS DIVN. AHMEDGARH	Residential	42432		42432	66%	80.204		80.204	32%	14.18		14.179	30%			0.00%			
				Agricultural	0	10244	10244	16%	0	87.707	87.707	35%	0.02	11.78	11.802	25%			0.00%			
				Commercial/Industrial-LT	7432		7432	12%	36.167	36.167	15%	6.85		6.848	15%			0.00%				
				Commercial/Industrial-HT	96		96	0%	39.62	39.62	16%	23.55		23.554	50%			0.00%				
				Others	7		7	0%	0.161	0.161	0%	0.22		0.219	0%			0.00%				
Sub-total				49967	10244	60211	100%	156.152	87.707	243.859	100%	58.90	44.818	11.784	56.602	100%	2.2982738	3.90%	33.44	79.16	100.00%	4%
38	SUB URBAN LUDHIANA	17	S DIVN. JAGRA	Residential	58713		58713	70%	113.179		113.179	36%	18.83		18.825	32%			0.00%			
				Agricultural	48	14567	14615	17%	0.267	113.916	114.183	36%	0.04	14.29	14.328	24%			0.00%			
				Commercial/Industrial-LT	10080		10080	12%	47.94	47.94	15%	7.85		7.851	13%			0.00%				
				Commercial/Industrial-HT	151		151	0%	39.473	39.473	12%	17.27		17.273	29%			0.00%				
				Others	12		12	0%	2.454	2.454	1%	0.56		0.559	1%			0.00%				
Sub-total				69004	14567	83571	100%	203.313	113.916	317.229	100%	69.89	44.549	14.286	58.836	100%	11.054926	15.82%	37.58	100.21	100.00%	16%
39	SUB URBAN LUDHIANA	17	S DIVN. RAIKO	Residential	58138		58138	70%	93.905		93.905	28%	22.01		22.010	34%			0.00%			
				Agricultural	18	17104	17122	21%	0.128	187.722	187.85	56%	0.02	27.22	27.237	43%			0.00%			
				Commercial/Industrial-LT	7329		7329	9%	30.548	30.548	9%	6.74		6.736	11%			0.00%				
				Commercial/Industrial-HT	80		80	0%	23.073	23.073	7%	7.90		7.901	12%			0.00%				
				Others	3		3	0%	0.118	0.118	0%	0.11		0.113	0%			0.00%				
Sub-total				65568	17104	82672	100%	335.494	100%	69.24	36.779	27.217	63.996	100%	5.2393033	7.57%	35.96	120.54	100.00%	8%		
40	SUB URBAN LUDHIANA	17	DS S/U DIVN. LALTON KALAN	Residential	62477		62477	74%	138.087		138.087	39%	24.24		24.239	928%			0.00%			
				Agricultural	27	12906	12933	15%	0.156	106.376	106.532	30%	0.05	13.83	13.877	531%			0.00%			
				Commercial/Industrial-LT	9191		9191	11%	68.934	68.934	19%	10.46		10.460	400%			0.00%				
				Commercial/Industrial-HT	69		69	0%	44.316	44.316	12%	24.01		24.012	919%			0.00%				
				Others	13		13	0%	0.195	0.195	0%	0.05		0.052	2%			0.00%				
Sub-total				71777	12906	84683	100%	249.688	106.376	356.064	100%	79.24	58.811	13.829	72.640	100%	6.5958308	8.32%	47.72	115.83	100.00%	8%
41	HOSHIARPUR	23	S CITY DIVN. H	Residential	91603		91603	75%	173.027		173.027	50%	30.10		30.101	31%			0.00%			
				Agricultural	307	5327	5634	5%	1.825	45.404	47.229	14%	0.04	12.30	12.347	13%			0.00%			
				Commercial/Industrial-LT	24419		24419	20%	80.675	80.675	23%	15.16		15.161	16%			0.00%				
				Commercial/Industrial-HT	23		23	0%	44.139	44.139	13%	37.96		37.959	39%			0.00%				
				Others	95		95	0%	2.479	2.479	1%	1.05		1.046	1%			0.00%				
Sub-total				116447	5327	121774	100%	302.145	45.404	347.549	100%	99.29	84.310	12.304	96.614	100%	2.6782324	2.70%	52.75	113.44	100.00%	3%
42	HOSHIARPUR	23	DIVN. BHOGP	Residential	74372		74372	73%	128.775		128.775	45%	20.01		20.014	40%			0.00%			
				Agricultural	176	15263	15439	15%	0.611	110.069	110.68	38%	0.00	11.29	11.291	23%			0.00%			
				Commercial/Industrial-LT	11833		11833	12%	35.769	35.769	12%	7.14		7.140	14%			0.00%				
				Commercial/Industrial-HT	17		17	0%	13.173	13.173	5%	11.22		11.224	23%			0.00%				
				Others	39		39	0%	0.386	0.386	0%	0.20		0.202	0%			0.00%				
Sub-total				86437	15263	101700	100%	178.714	110.069	288.783	100%	55.34	38.584	11.287	49.871	100%	5.4694848	9.88%	24.41	90.78	100.00%	10%
43	HOSHIARPUR	23	S DIVN. DASU	Residential	77212		77212	77%	139.47		139.47	60%	25.63		25.626	2384%			0.00%			
				Agricultural	36	11185	11221	11%	0.114	54.962	55.076	24%	0.08	7.31	7.384	687%			0.00%			
				Commercial/Industrial-LT	12208		12208	12%	33.788	33.788	15%	7.57		7.573	704%			0.00%				
				Commercial/Industrial-HT	8		8	0%	2.498	2.498	1%	1.32		1.323	123%			0.00%				
				Others	43		43	0%	1.599	1.599	1%	0.81		0.814	76%			0.00%				
Sub-total				89507	11185	100692	100%	177.469	54.962	232.431	100%	45.93	35.411	7.309	42.720	100%	3.2058187	6.98%	18.90	67.51	100.00%	7%

[Signature]
 S.E./DSM,
 P.S.P.C.L., Patiala
[Signature]

26/12

44	HOSHIARPUR	23	DIVN. MAHILP	Residential	72758		72758	79%	101.06		101.06	43%	62.54	18.47		18.466	39%	15.235036	24.36%			0.00%	
				Agricultural	62	8994	9056	10%	0.345	88.366	88.711	38%		0.11	18.94	19.054	40%			0.00%			
				Commercial/Industrial-LT	10762		10762	12%	29.471		29.471	13%		6.70		6.697	14%			0.00%			
				Commercial/Industrial-HT	15		15	0%	16.139		16.139	7%		3.03		3.026	6%			0.00%			
				Others	5		5	0%	0.11		0.11	0%		0.06		0.061	0%			0.00%			
Sub-total					83602	8994	92596	100%	147.125	88.366	235.491	100%	62.54	28.364	18.939	47.304	100%	15.235036	24.36%	24.64	78.84	100.00%	24%
45	HOSHIARPUR	23	DIVN. MUKER	Residential	97734		97734	78%	158.398		158.398	64%	47.88	27.82		27.824	54%	-3.605154	-7.53%			0.00%	
				Agricultural	45	8483	8528	7%	0.115	31.713	31.828	13%		0.01	7.74	7.747	15%			0.00%			
				Commercial/Industrial-LT	18339		18339	15%	45.076		45.076	18%		9.30		9.296	18%			0.00%			
				Commercial/Industrial-HT	46		46	0%	13.041		13.041	5%		5.68		5.681	11%			0.00%			
				Others	9		9	0%	0.73		0.73	0%		0.94		0.941	2%			0.00%			
Sub-total					116173	8483	124656	100%	217.36	31.713	249.073	100%	47.88	43.749	7.741	51.489	100%	-3.605154	-7.53%	22.93	70.42	100.00%	-8%
46	HOSHIARPUR	23	S/SU DIVN. HS	Residential	71967		71967	78%	89.282		89.282	23%	152.38	20.27		20.267	14%	7.020827				0.00%	
				Agricultural	19	10536	10555	11%	0.221	94.331	94.552	24%		0.00	13.79	13.785	9%			0.00%			
				Commercial/Industrial-LT	10181		10181	11%	47.716		47.716	12%		9.62		9.619	7%			0.00%			
				Commercial/Industrial-HT	77		77	0%	154.778		154.778	40%		101.67		101.672	70%			0.00%			
				Others	3		3	0%	0.027		0.027	0%		0.02		0.015	0%			0.00%			
Sub-total					82247	10536	92783	100%	292.024	94.331	386.355	100%	152.38	131.573	13.785	145.358	100%	7.020827	0.00%	81.24	158.78	100.00%	0%
47	JALANDHAR	24	DS Divn. Canit, Jalandhar	Residential	106682		106682	80%	234.35		234.35	54%	97.69	43.01		43.009	46%	4.7677387	4.88%			0.00%	
				Agricultural	152	7322	7474	6%	0.449	57.443	57.892	13%		0.19	7.08	7.271	8%			0.00%			
				Commercial/Industrial-LT	18996		18996	14%	94.905		94.905	22%		17.78		17.781	19%			0.00%			
				Commercial/Industrial-HT	42		42	0%	12.568		12.568	3%		6.36		6.359	7%			0.00%			
				Others	149		149	0%	33.364		33.364	8%		18.50		18.499	20%			0.00%			
Sub-total					126021	7322	133343	100%	375.636	57.443	433.079	100%	97.69	86.842	7.076	92.918	100%	4.7677387	4.88%	48.61	120.49	100.00%	5%
48	JALANDHAR	24	DS Divn. East, Jalandhar	Residential	73942		73942	72%	156.147		156.147	21%	220.65	27.72		27.720	13%	11.692419	5.30%			0.00%	
				Agricultural	95	3409	3504	3%	0.263	23.482	23.745	3%		0.03	2.68	2.711	1%			0.00%			
				Commercial/Industrial-LT	24075		24075	24%	215.759		215.759	29%		35.55		35.552	17%			0.00%			
				Commercial/Industrial-HT	490		490	0%	338.491		338.491	46%		141.72		141.718	68%			0.00%			
				Others	120		120	0%	4.662		4.662	1%		1.25		1.253	1%			0.00%			
Sub-total					98722	3409	102131	100%	715.322	23.482	738.804	100%	220.65	206.277	2.678	208.954	100%	11.692419	5.30%	133.88	203.48	100.00%	5%
49	JALANDHAR	24	DS Divn. Model Town, Jalandhar	Residential	118148		118148	79%	340.642		340.642	51%	138.38	58.75		58.751	45%	8.4545562	6.11%			0.00%	
				Agricultural	39	5659	5698	4%	0.105	55.594	55.699	8%		0.08	5.29	5.373	4%			0.00%			
				Commercial/Industrial-LT	25281		25281	17%	183.966		183.966	27%		34.67		34.674	27%			0.00%			
				Commercial/Industrial-HT	211		211	0%	87.004		87.004	13%		29.85		29.849	23%			0.00%			
				Others	230		230	0%	3.946		3.946	1%		1.28		1.280	1%			0.00%			
Sub-total					143909	5659	149568	100%	615.663	55.594	671.257	100%	138.38	124.638	5.289	129.927	100%	8.4545562	6.11%	41.30	119.56	100.00%	6%
50	JALANDHAR	24	DS DIVN. PHAGWARA	Residential	90290		90290	76%	185.827		185.827	45%	73.57	33.19		33.186	46%	1.6594339	2.26%			0.00%	
				Agricultural	146	9532	9678	8%	1.174	82.683	83.857	20%		0.22	11.00	11.223	16%			0.00%			
				Commercial/Industrial-LT	18070		18070	15%	87.919		87.919	21%		14.55		14.551	20%			0.00%			
				Commercial/Industrial-HT	51		51	0%	35.165		35.165	9%		7.88		7.883	11%			0.00%			
				Others	119		119	0%	19.707		19.707	5%		5.07		5.071	7%			0.00%			
Sub-total					108676	9532	118208	100%	329.792	82.683	412.475	100%	73.57	60.910	11.004	71.914	100%	1.6594339	2.26%	37.45	93.84	100.00%	2%
51	JALANDHAR	24	DS Divn. West, Jalandhar	Residential	78191		78191	72%	239.11		239.11	47%	103.68	38.51		38.513	39%	5.290105	5.10%			0.00%	
				Agricultural	87	556	643	1%	0.386	4.814	5.2	1%		0.02	0.56	0.575	1%			0.00%			
				Commercial/Industrial-LT	28781		28781	27%	199.934		199.934	39%		34.64		34.635	35%			0.00%			
				Commercial/Industrial-HT	129		129	0%	62.336		62.336	12%		21.13		21.134	21%			0.00%			
				Others	183		183	0%	7.574		7.574	1%		3.54		3.537	4%			0.00%			
Sub-total					107371	556	107927	100%	509.34	4.814	514.154	100%	103.68	97.838	0.556	98.394	100%	5.290105	5.10%	52.71	102.22	100.00%	5%
52	KAPURTHALA	25	DS CITY DIVN. KAPURTHALA	Residential	71523		71523	71%	118.079		118.079	33%	73.31	26.15		26.152	42%	11.21574	15.30%			0.00%	
				Agricultural	42	19190	19232	19%	0.661	155.764	156.425	44%		0.69	11.55	12.242	20%			0.00%			
				Commercial/Industrial-LT	10448		10448	10%	40.73		40.73	12%		6.82		6.818	11%			0.00%			
				Commercial/Industrial-HT	124		124	0%	38.144		38.144	11%		16.63		16.634	27%			0.00%			
				Others	6		6	0%	0.325		0.325	0%		0.25		0.246	0%			0.00%			
Sub-total					82143	19190	101333	100%	197.939	155.764	353.703	100%	73.31	50.539	11.553	62.092	100%	11.21574	15.30%	31.57	112.94	100.00%	15%

S.E./DSM,
P.S.P.C., Patiala
26/12

53	KAPURTHALA	25	DS CITY DIVN. NAKODAR	Residential	74099		74099	69%	122.311		122.311	35%	65.90	18.00		18.002	34%	13.396974	20.33%			0.00%	
				Agricultural	0	21412	21412	20%	0	173.356	173.356	50%		0.04	18.10	18.140	35%					0.00%	
				Commercial/Industrial-LT	11127		11127	10%	35.419		35.419	10%		6.46		6.464	12%					0.00%	
				Commercial/Industrial-HT	69		69	0%	17.276		17.276	5%		9.72		9.723	19%					0.00%	
				Others	32		32	0%	0.528		0.528	0%		0.18		0.176	0%					0.00%	
Sub-total					85327	21412	106739	100%	175.534	173.356	348.89	100%	65.90	34.404	18.101	52.505	100%	13.396974	20.33%	28.00	115.15	100.00%	20%
54	KAPURTHALA	25	DS DIVN. KARTARPUR	Residential	58013		58013	71%	119.153		119.153	43%	49.12	24.80		24.797	52%	1.0382099	2.11%			0.00%	
				Agricultural	39	14777	14816	18%	0.78	87.036	87.816	31%		0.21	7.22	7.429	15%					0.00%	
				Commercial/Industrial-LT	9067		9067	11%	33.676		33.676	12%		5.72		5.715	12%					0.00%	
				Commercial/Industrial-HT	53		53	0%	36.208		36.208	13%		8.68		8.684	18%					0.00%	
				Others	30		30	0%	2.814		2.814	1%		1.46		1.461	3%					0.00%	
Sub-total					67202	14777	81979	100%	192.631	87.036	279.667	100%	49.12	40.871	7.216	48.086	100%	1.0382099	2.11%	23.66	74.69	100.00%	2%
55	KAPURTHALA	25	DS S/U DIVN. KAPURTHALA	Residential	73732		73732	70%	150.154		150.154	47%	65.45	35.53		35.534	54%	-0.336278	-0.51%			0.00%	
				Agricultural	200	18746	18946	18%	0.51	103.9	104.41	33%		0.02	8.38	8.398	13%					0.00%	
				Commercial/Industrial-LT	12445		12445	12%	46.36358		46.36358	14%		9.07		9.073	14%					0.00%	
				Commercial/Industrial-HT	22		22	0%	8.95		8.95	3%		8.59		8.592	13%					0.00%	
				Others	40		40	0%	10.433		10.433	3%		4.19		4.187	6%					0.00%	
Sub-total					86439	18746	105185	100%	216.41058	103.9	320.31058	100%	65.45	57.401	8.382	65.784	100%	-0.336278	-0.51%	29.96	88.30	100.00%	-1%
56	KAPURTHALA	25	DS S/U DIVN. NAKODAR	Residential	84862		84862	73%	154.888		154.888	42%	74.51	27.49		27.486	40%	6.2699395	8.44%			0.00%	
				Agricultural	49	17266	17315	15%	0.157	150.688	150.845	41%		0.07	21.17	21.239	31%					0.00%	
				Commercial/Industrial-LT	14717		14717	13%	48.164		48.164	13%		8.29		8.292	12%					0.00%	
				Commercial/Industrial-HT	33		33	0%	13.655		13.655	4%		10.88		10.882	16%					0.00%	
				Others	22		22	0%	0.428		0.428	0%		0.32		0.321	0%					0.00%	
Sub-total					99683	17266	116949	100%	217.292	150.688	367.98	100%	74.51	47.052	21.168	68.220	100%	6.2699395	8.44%	32.20	120.49	100.00%	8%
57	NAWANSHAH R	26	DS DIVN. BANG	Residential	69543		69543	77%	121.262		121.262	51%	41.76	18.20		18.199	50%	5.2809077	12.64%			0.00%	
				Agricultural	14	11427	11441	13%	0.055	82.132	82.187	34%		0.00	9.77	9.773	27%					0.00%	
				Commercial/Industrial-LT	9129		9129	10%	29.379		29.379	12%		5.63		5.630	15%					0.00%	
				Commercial/Industrial-HT	16		16	0%	5.002		5.002	2%		2.61		2.613	7%					0.00%	
				Others	9		9	0%	1.014		1.014	0%		0.27		0.267	1%					0.00%	
Sub-total					78711	11427	90138	100%	238.844	100%	41.76	26.712	9.770	36.483	100%	5.2809077	12.64%	19.93	71.99	100.00%	13%		
58	NAWANSHAH R	26	DS DIVN. GARSHANKAR	Residential	100155		100155	81%	134.401		134.401	50%	83.17	26.24		26.235	45%	25.36806	30.50%			0.00%	
				Agricultural	31	10512	10543	9%	0.106	88.258	88.364	33%		0.02	19.12	19.143	33%					0.00%	
				Commercial/Industrial-LT	12501		12501	10%	42.829		42.829	16%		10.06		10.057	17%					0.00%	
				Commercial/Industrial-HT	22		22	0%	5.395		5.395	2%		2.26		2.258	4%					0.00%	
				Others	7		7	0%	0.263		0.263	0%		0.11		0.113	0%					0.00%	
Sub-total					112716	10512	123228	100%	182.994	88.258	271.252	100%	83.17	38.684	19.122	57.806	100%	25.36806	30.50%	31.07	101.85	100.00%	30%
59	NAWANSHAH R	26	S DIVN. GORA	Residential	75547		75547	75%	133.311		133.311	39%	81.40	23.17		23.171	27%	-3.861041	-4.74%			0.00%	
				Agricultural	204	12758	12962	13%	1.089	95.144	96.233	28%		0.50	13.49	13.986	16%					0.00%	
				Commercial/Industrial-LT	12771		12771	13%	53.086		53.086	16%		13.36		13.361	16%					0.00%	
				Commercial/Industrial-HT	61		61	0%	55.091		55.091	16%		33.99		33.993	40%					0.00%	
				Others	11		11	0%	0.506		0.506	0%		0.75		0.751	1%					0.00%	
Sub-total					88594	12758	101352	100%	243.083	95.144	338.227	100%	81.40	71.773	13.488	85.262	100%	-3.861041	-4.74%	41.70	110.79	100.00%	-5%
60	NAWANSHAH R	26	DS DIVN. NAWANSHAH R	Residential	73130		73130	74%	133.92		133.92	50%	50.29	21.46		21.460	46%	3.3829019	6.73%			0.00%	
				Agricultural	130	11730	11860	12%	0.718	66.402	67.12	25%		0.12	7.34	7.456	16%					0.00%	
				Commercial/Industrial-LT	13568		13568	14%	52.561		52.561	20%		8.38		8.377	18%					0.00%	
				Commercial/Industrial-HT	37		37	0%	13.864		13.864	5%		9.16		9.159	20%					0.00%	
				Others	14		14	0%	1.283		1.283	0%		0.45		0.454	1%					0.00%	
Sub-total					86879	11730	98609	100%	202.346	66.402	268.748	100%	50.29	39.566	7.340	46.906	100%	3.3829019	6.73%	24.55	81.54	100.00%	7%
61	BARNALA	78	DS CITY DIVN. BARNALA	Residential	76340		76340	68%	142.513		142.513	26%	132.41	25.67		25.674	24%	26.549812	20.05%			0.00%	
				Agricultural	25	23194	23219	21%	0.152	273.674	273.826	51%		0.05	47.69	47.747	45%					0.00%	
				Commercial/Industrial-LT	13218		13218	12%	68.785		68.785	13%		17.06		17.060	16%					0.00%	
				Commercial/Industrial-HT	81		81	0%	54.098		54.098	10%		13.84		13.839	13%					0.00%	
				Others	10		10	0%	2.274		2.274	0%		1.54		1.540	1%					0.00%	
Sub-total					89674	23194	112868	100%	267.822	273.674	541.496	100%	132.41	58.166	47.694	105.860	100%	26.549812	20.05%	58.88	191.61	100.00%	20%


 S.E./DSM,
 P.S.P.C.I., Patiala
 Dtd


26/14

62	BARNALA	78	DS DIVN. DHUR	Residential	67094		67094	68%	111.279		111.279	24%	111.97	21.90		21.895	23%	16.065922	14.35%			0.00%	
				Agricultural	21	19512	19533	20%	0.162	241.956	242.118	52%		0.03	39.74	39.763	41%			0.00%			
				Commercial/Industrial-LT	11366		11366	12%	62.73472		62.73472	13%		13.59		13.585	14%			0.00%			
				Commercial/Industrial-HT	121		121	0%	53.252		53.252	11%		20.43		20.430	21%			0.00%			
				Others	11		11	0%	0.556		0.556	0%		0.23		0.231	0%			0.00%			
Sub-total					78613	19512	98125	100%	227.98372	241.956	469.93972	100%	111.97	56.169	39.735	95.904	100%	16.065922	14.35%	55.15	163.67	100.00%	14%
63	BARNALA	78	DS DIVN. MALERKOTLA	Residential	89626		89626	72%	145.025187		145.025187	26%	167.63	28.86		28.864	18%	7.2975158	4.35%			0.00%	
				Agricultural	38	18379	18417	15%	0.21027	208.5533	208.763613	38%		0.05	34.68	34.730	22%			0.00%			
				Commercial/Industrial-LT	16747		16747	13%	87.820763		87.820763	16%		18.78		18.779	12%			0.00%			
				Commercial/Industrial-HT	109		109	0%	103.640501		103.640501	19%		74.92		74.919	47%			0.00%			
				Others	42		42	0%	5.5275		5.5275	1%		3.04		3.038	2%			0.00%			
Sub-total					106562	18379	124941	100%	342.224221	208.5533	550.777564	100%	167.63	125.645	34.685	160.330	100%	7.2975158	4.35%	94.22	213.84	100.00%	4%
64	BARNALA	78	DS S/U DIVN. BARNALA	Residential	66987		66987	69%	111.755		111.755	19%	136.34	22.36		22.358	20%	24.940855	18.29%			0.00%	
				Agricultural	20	20304	20324	21%	0.207	255.157	255.364	42%		0.00	41.17	41.166	37%			0.00%			
				Commercial/Industrial-LT	9757		9757	10%	63.988		63.988	11%		18.72		18.715	17%			0.00%			
				Commercial/Industrial-HT	132		132	0%	165.23		165.23	27%		25.95		25.954	23%			0.00%			
				Others	45		45	0%	4.86		4.86	1%		3.21		3.207	3%			0.00%			
Sub-total					76941	20304	97245	100%	346.04	255.157	601.197	100%	136.34	70.234	41.167	111.400	100%	24.940855	18.29%	76.60	206.52	100.00%	18%
65	MOHALI	30	DS DIVN. LALR	Residential	75934		75934	81%	136.425		136.425	17%	337.45	28.27		28.266	9%	23.135969	6.86%			0.00%	
				Agricultural	5	5234	5239	6%	0.023	58.319	58.342	7%		0.00	9.92	9.925	3%			0.00%			
				Commercial/Industrial-LT	11466		11466	12%	111.353		111.353	14%		30.73		30.725	10%			0.00%			
				Commercial/Industrial-HT	395		395	0%	470.418		470.418	60%		243.92		243.919	78%			0.00%			
				Others	167		167	0%	3.146		3.146	0%		1.48		1.478	0%			0.00%			
Sub-total					87967	5234	93201	100%	721.365	58.319	779.684	100%	337.45	304.392	9.921	314.313	100%	23.135969	6.86%	209.28	333.91	100.00%	7%
66	MOHALI	30	DIVN. ZIRAKP	Residential	125241		125241	83%	499.88318		499.88318	64%	130.16	74.40		74.402	52%	-13.58192	-10.43%			0.00%	
				Agricultural	7	5475	5482	4%	0.063	56.034	56.097	7%		0.01	7.14	7.146	5%			0.00%			
				Commercial/Industrial-LT	19359		19359	13%	192.974		192.974	25%		52.95		52.949	37%			0.00%			
				Commercial/Industrial-HT	28		28	0%	22.474		22.474	3%		7.12		7.122	5%			0.00%			
				Others	172		172	0%	3.948		3.948	1%		2.13		2.125	1%			0.00%			
Sub-total					144807	5475	150282	100%	719.34218	56.034	775.37618	100%	130.16	136.604	7.140	143.744	100%	-13.58192	-10.43%	99.20	180.18	100.00%	-10%
67	MOHALI	30	SPL. DIVN. MO	Residential	148807		148807	88%	639.673		639.673	51%	280.90	104.37		104.372	39%	16.287718	5.80%			0.00%	
				Agricultural	4	2626	2630	2%	0.075	21.472	21.547	2%		0.02	7.24	7.259	3%			0.00%			
				Commercial/Industrial-LT	16294		16294	10%	367.762		367.762	29%		76.88		76.882	29%			0.00%			
				Commercial/Industrial-HT	259		259	0%	183.074		183.074	15%		65.56		65.565	25%			0.00%			
				Others	266		266	0%	39.032		39.032	3%		10.54		10.539	4%			0.00%			
Sub-total					165630	2626	168256	100%	1251.088		1251.088	100%	280.90	257.377	7.240	264.617	100%	16.287718	5.80%	156.30	273.06	100.00%	6%
68	PATIALA	31	DS Divn. Model Town, Patiala	Residential	55114		55114	81%	193.656		193.656	69%	58.97	26.23		26.227	50%	6.998615	11.87%			0.00%	
				Agricultural	32	0	32	0%	0.186	0	0.186	0%		0.04	0.00	0.043	0%			0.00%			
				Commercial/Industrial-LT	12921		12921	19%	64.062		64.062	23%		11.35		11.347	22%			0.00%			
				Commercial/Industrial-HT	3		3	0%	0.922		0.922	0%		0.16		0.161	0%			0.00%			
				Others	97		97	0%	22.871		22.871	8%		14.19		14.189	27%			0.00%			
Sub-total					68167	0	68167	100%	281.697	0	281.697	100%	58.97	51.967	0.000	51.967	100%	6.998615	11.87%	46.39	84.01	100.00%	12%
69	PATIALA	31	DS DIVN. NABH	Residential	69754		69754	69%	130.307		130.307	30%	91.55	25.45		25.448	30%	7.4909744	8.18%			0.00%	
				Agricultural	29	17523	17552	17%	0.235	197.606	197.841	46%		0.12	29.37	29.490	35%			0.00%			
				Commercial/Industrial-LT	13108		13108	13%	69.574		69.574	16%		14.77		14.771	18%			0.00%			
				Commercial/Industrial-HT	61		61	0%	30.832		30.832	7%		13.33		13.329	16%			0.00%			
				Others	26		26	0%	1.58		1.58	0%		1.02		1.016	1%			0.00%			
Sub-total					82978	17523	100501	100%	232.528	197.606	430.134	100%	91.55	54.685	29.369	84.054	100%	7.4909744	8.18%	49.32	140.63	100.00%	8%
70	PATIALA	31	S DIVN. RAJPU	Residential	87119		87119	77%	153.296		153.296	29%	173.59	30.21		30.213	18%	7.0772471	4.08%			0.00%	
				Agricultural	28	9280	9308	8%	0.179	97.693	97.872	18%		0.03	13.18	13.210	8%			0.00%			
				Commercial/Industrial-LT	16671		16671	15%	94.423		94.423	18%		19.06		19.057	11%			0.00%			
				Commercial/Industrial-HT	140		140	0%	187.868		187.868	35%		103.19		103.193	62%			0.00%			
				Others	56		56	0%	2.555		2.555	0%		0.84		0.841	1%			0.00%			
Sub-total					104014	9280	113294	100%	438.321	97.693	536.014	100%	173.59	153.337	13.177	166.514	100%	7.0772471	4.08%	102.55	176.21	100.00%	4%

[Signature]
 S.E./DSM,
 P.S.P.C.I. Patiala
[Signature]

96/15

71	PATIALA	31	S DIVN. SAMAN	Residential	52994		52994	69%	74.46		74.46	19%	153.81	18.02		18.021	13%	17.820863	11.59%			0.00%	
				Agricultural	48	15068	15116	20%	0.338	185.478	185.816	48%		0.08	29.02	29.104	21%					0.00%	
				Commercial/Industrial-LT	8061		8061	11%	49.231		49.231	13%		14.44		14.438	11%					0.00%	
				Commercial/Industrial-HT	114		114	0%	73.571		73.571	19%		74.29		74.287	55%					0.00%	
				Others	8		8	0%	0.159		0.159	0%		0.14		0.143	0%					0.00%	
Sub-total					61225	15068	76293	100%	197.759	185.478	383.237	100%	153.81	106.969	29.024	135.993	100%	17.820863	11.59%	82.35	165.82	100.00%	12%
72	PATIALA	31	DS EAST DIVN PATIALA	Residential	70920		70920	73%	99.313		99.313	24%	106.72	24.92		24.924	25%	8.1524242	7.64%			0.00%	
				Agricultural	68	18127	18195	19%	0.654	229.82	230.474	56%		0.39	28.23	28.622	29%					0.00%	
				Commercial/Industrial-LT	8286		8286	9%	44.429		44.429	11%		12.06		12.063	12%					0.00%	
				Commercial/Industrial-HT	47		47	0%	32.542		32.542	8%		29.10		29.099	30%					0.00%	
				Others	19		19	0%	5.344		5.344	1%		3.86		3.858	4%					0.00%	
Sub-total					79340	18127	97467	100%	182.282	229.82	412.102	100%	106.72	70.336	28.230	98.566	100%	8.1524242	7.64%	58.45	164.14	100.00%	8%
73	PATIALA	31	S/U DIVN PATI	Residential	82424		82424	76%	155.152		155.152	36%	98.20	28.79		28.794	33%	10.885727	11.08%			0.00%	
				Agricultural	92	15880	15972	15%	0.689	166.386	167.075	39%		0.17	20.97	21.132	24%					0.00%	
				Commercial/Industrial-LT	9674		9674	9%	57.888		57.888	14%		12.87		12.871	15%					0.00%	
				Commercial/Industrial-HT	35		35	0%	46.528		46.528	11%		23.84		23.842	27%					0.00%	
				Others	69		69	0%	1.716		1.716	0%		0.68		0.679	1%					0.00%	
Sub-total					92294	15880	108174	100%	261.973	166.386	428.359	100%	98.20	66.351	20.966	87.318	100%	10.885727	11.08%	65.30	142.68	100.00%	11%
74	PATIALA	31	DS WEST DIVN PATIALA	Residential	66205		66205	79%	188.909		188.909	55%	59.16	28.30		28.302	52%	4.447319	7.52%			0.00%	
				Agricultural	153	0	153	0%	1.052	0	1.052	0%		0.34	0.00	0.339	1%					0.00%	
				Commercial/Industrial-LT	16906		16906	20%	111.81		111.81	32%		19.64		19.640	36%					0.00%	
				Commercial/Industrial-HT	39		39	0%	41.488		41.488	12%		5.81		5.806	11%					0.00%	
				Others	117		117	0%	1.06		1.06	0%		0.63		0.631	1%					0.00%	
Sub-total					83420	0	83420	100%	344.319	0	344.319	100%	59.16	54.717	0.000	54.717	100%	4.447319	7.52%	27.19	69.10	100.00%	8%
75	ROPAR	32	S DIVN. KHARA	Residential	147485		147485	83%	398.946		398.946	55%	171.66	68.92		68.923	41%	4.3058554	2.51%			0.00%	
				Agricultural	292	12249	12541	7%	2.156	116.301	118.457	16%		0.07	17.17	17.246	10%					0.00%	
				Commercial/Industrial-LT	18281		18281	10%	124.587		124.587	17%		31.80		31.800	19%					0.00%	
				Commercial/Industrial-HT	112		112	0%	77.05		77.05	11%		48.27		48.274	29%					0.00%	
				Others	40		40	0%	2.93		2.93	0%		1.12		1.115	1%					0.00%	
Sub-total					166210	12249	178459	100%	605.669	116.301	721.97	100%	171.66	150.186	17.172	167.358	100%	4.3058554	2.51%	92.37	215.35	100.00%	3%
76	ROPAR	32	DS DIVN. ANANDPUR SAHIB	Residential	99248		99248	384%	149.94552		149.94552	38%	147.15	26.79		26.786	18%	-0.012444	-0.01%			0.00%	
				Agricultural	0	5825	5825	5%	0	26.759	26.759	7%		0.00	15.39	15.391	10%					0.00%	
				Commercial/Industrial-LT	14968		14968	12%	54.879		54.879	14%		12.76		12.763	9%					0.00%	
				Commercial/Industrial-HT	120		120	0%	159.048		159.048	41%		91.46		91.455	62%					0.00%	
				Others	120		120	0%	1.563		1.563	0%		0.77		0.772	1%					0.00%	
Sub-total					114456	5825	120281	100%	365.43552	26.759	392.19452	100%	147.15	131.776	15.391	147.167	100%	-0.012444	-0.01%	88.66	154.13	100.00%	0%
77	ROPAR	32	S DIVN. ROPA	Residential	76942		76942	76%	147.256		147.256	34%	150.77	25.83		25.826	6%	16.783935	11.13%			0.00%	
				Agricultural	152	10487	10639	11%	0.501	64.231	64.732	15%		0.17	10.97	11.147	3%					0.00%	
				Commercial/Industrial-LT	13178		13178	13%	59.463		59.463	14%		11.55		11.547	3%					0.00%	
				Commercial/Industrial-HT	33		33	0%	152.318		152.318	35%		82.26		82.262	19%					0.00%	
				Others	77		77	0%	7.17		7.17	2%		3.21		3.206	1%					0.00%	
Sub-total					90382	10487	100869	100%	366.708	64.231	430.939	100%	150.77	123.015	10.973	133.988	100%	16.783935	11.13%	74.50	137.72	100.00%	11%
78	ROPAR	32	S DIVN. SAMRA	Residential	87263		87263	70%	148.063		148.063	20%	377.74	30.16		30.164	8%	-2.366229	-0.63%			0.00%	
				Agricultural	128	23207	23335	19%	0.503	111.268	111.771	15%		0.06	15.46	15.514	4%					0.00%	
				Commercial/Industrial-LT	13112		13112	11%	64.829		64.829	9%		13.50		13.496	4%					0.00%	
				Commercial/Industrial-HT	320		320	0%	396.967		396.967	55%		320.63		320.627	84%					0.00%	
				Others	33		33	0%	0.759		0.759	0%		0.30		0.302	0%					0.00%	
Sub-total					100856	23207	124063	100%	611.121	111.268	722.389	100%	377.74	364.647	15.456	380.102	100%	-2.366229	-0.63%	256.23	368.18	100.00%	-1%
79	SANGRUR	33	DS CITY DIVN. SUNAM	Residential	67101		67101	67%	115.593		115.593	25%	117.42	23.10		23.101	24%	19.254733	16.40%			0.00%	
				Agricultural	52	21308	21360	21%	0.461	265.891	266.352	57%		0.45	36.38	36.825	38%					0.00%	
				Commercial/Industrial-LT	11503		11503	11%	56.827		56.827	12%		18.06		18.064	18%					0.00%	
				Commercial/Industrial-HT	94		94	0%	30.842		30.842	7%		19.81		19.806	20%					0.00%	
				Others	10		10	0%	1.504		1.504	0%		0.37		0.365	0%					0.00%	
Sub-total					78760	21308	100068	100%	205.227	265.891	471.118	100%	117.42	61.781	36.380	98.161	100%	19.254733	16.40%	51.93	159.73	100.00%	16%

S.E./DSM,
P.S.P.C.L., Patiala
D. S. Thakur

36/15

80	SANGRUR	33	DS DIVN. DIRB	Residential	43638		43638	67%	61.483		61.483	19%	13.20		13.196	21%				0.00%		
				Agricultural	0	16259	16259	25%	0	208.72	208.72	66%	0.00	31.19	31.193	50%						0.00%
				Commercial/Industrial-LT	4901		4901	8%	27.92		27.92	9%	7.63		7.628	12%						0.00%
				Commercial/Industrial-HT	62		62	0%	18.988		18.988	6%	10.56		10.564	17%						0.00%
				Others	2		2	0%	0.015		0.015	0%	0.02		0.020	0%					33.16	116.47
Sub-total				48603	16259	64862	100%	108.406	208.72	317.126	100%	71.29	31.408	31.193	62.601	100%	8.6909431	12.19%	33.16	116.47	100.00%	12%
81	SANGRUR	33	S DIVN. PATRA	Residential	55490		55490	70%	74.341		74.341	21%	17.16		17.155	23%				0.00%		
				Agricultural	15	15194	15209	19%	0.123	218.393	218.516	62%	0.00	25.35	25.349	34%						0.00%
				Commercial/Industrial-LT	8280		8280	10%	36.54		36.54	10%	10.30		10.301	14%						0.00%
				Commercial/Industrial-HT	63		63	0%	24.505		24.505	7%	20.70		20.697	28%						0.00%
				Others	4		4	0%	0.223		0.223	0%	0.13		0.131	0%					41.43	138.60
Sub-total				63852	15194	79046	100%	135.732	218.393	354.125	100%	104.97	48.286	25.347	73.633	100%	31.336004	29.85%	41.43	138.60	100.00%	30%
82	SANGRUR	33	DIVN. SANGR	Residential	68295		68295	71%	136.274		136.274	29%	26.26		26.264	21%				0.00%		
				Agricultural	130	14244	14374	15%	0.919	182.132	183.051	39%	0.65	28.48	29.133	23%						0.00%
				Commercial/Industrial-LT	12849		12849	13%	78.039		78.039	16%	17.79		17.789	14%						0.00%
				Commercial/Industrial-HT	115		115	0%	74.814		74.814	16%	50.08		50.079	40%						0.00%
				Others	26		26	0%	3.00612		3.00612	1%	1.27		1.266	1%					65.86	175.79
Sub-total				81415	14244	95659	100%	293.05212	182.132	475.18412	100%	135.69	96.053	28.478	124.531	100%	11.156931	8.22%	65.86	175.79	100.00%	8%
83	SANGRUR	33	DS S/U DIVN. SUNAM (Lehragaga)	Residential	54890		54890	67%	77.662		77.662	21%	17.17		17.167	26%				0.00%		
				Agricultural	0	19161	19161	23%	0	241.678	241.678	65%	0.00	32.20	32.196	48%						0.00%
				Commercial/Industrial-LT	7619		7619	9%	35.492		35.492	10%	8.32		8.324	12%						0.00%
				Commercial/Industrial-HT	66		66	0%	14.354		14.354	4%	9.03		9.031	14%						0.00%
				Others	10		10	0%	0.182		0.182	0%	0.14		0.144	0%					33.60	138.90
Sub-total				62585	19161	81746	100%	127.69	241.678	369.368	100%	90.50	34.666	32.196	66.862	100%	23.641259	26.12%	33.60	138.90	100.00%	26%
84	BATHINDA	40	DS CITY DIVN. BATHINDA	Residential	141904		141904	77%	333.119		333.119	40%	68.42		68.422	27%				0.00%		
				Agricultural	81	14847	14928	8%	0.568	104.154	104.722	13%	0.24	16.30	16.545	7%						0.00%
				Commercial/Industrial-LT	26752		26752	15%	167.909		167.909	20%	32.99		32.990	13%						0.00%
				Commercial/Industrial-HT	179		179	0%	178.001		178.001	22%	112.47		112.473	45%						0.00%
				Others	273		273	0%	41.519		41.519	5%	20.87		20.869	8%					152.66	277.07
Sub-total				169189	14847	184036	100%	721.116	104.154	825.27	100%	265.19	234.996	16.303	251.299	100%	13.886886	5.24%	152.66	277.07	100.00%	5%
85	BATHINDA	40	DS DIVN. BHAGTA BHAI KA	Residential	46710		46710	64%	65.563		65.563	21%	15.24		15.242	24%				0.00%		
				Agricultural	2	20586	20588	28%	0.019	211.086	211.105	67%	0.01	34.63	34.647	53%						0.00%
				Commercial/Industrial-LT	5028		5028	7%	22.605		22.605	7%	4.16		4.162	6%						0.00%
				Commercial/Industrial-HT	98		98	0%	17.343		17.343	5%	10.73		10.725	17%						0.00%
				Others	17		17	0%	0.057		0.057	0%	0.08		0.080	0%					41.00	137.91
Sub-total				51855	20586	72441	100%	105.587	211.086	316.673	100%	93.54	30.221	34.635	64.856	100%	28.683458	30.66%	41.00	137.91	100.00%	31%
86	BATHINDA	40	DIVN. BUDHLA	Residential	75812		75812	71%	100.443		100.443	24%	25.17		25.172	27%				0.00%		
				Agricultural	23	20993	21016	20%	0.231	243.304	243.535	58%	0.15	37.67	37.816	40%						0.00%
				Commercial/Industrial-LT	10478		10478	10%	52.262		52.262	12%	13.97		13.969	15%						0.00%
				Commercial/Industrial-HT	104		104	0%	23.968		23.968	6%	16.33		16.333	17%						0.00%
				Others	11		11	0%	0.357		0.357	0%	0.31		0.310	0%					69.90	173.63
Sub-total				86428	20993	107421	100%	177.261	243.304	420.565	100%	107.13	55.934	37.666	93.600	100%	13.528094	12.63%	69.90	173.63	100.00%	13%
87	BATHINDA	40	DS DIVN. MANS	Residential	106970		106970	74%	148.776		148.776	32%	34.27		34.266	32%				0.00%		
				Agricultural	9	20990	20999	15%	0.035	203.396	203.431	44%	0.00	38.11	38.108	35%						0.00%
				Commercial/Industrial-LT	15703		15703	11%	77.508		77.508	17%	15.19		15.193	14%						0.00%
				Commercial/Industrial-HT	130		130	0%	36.901		36.901	8%	20.38		20.381	19%						0.00%
				Others	5		5	0%	0.318		0.318	0%	0.20		0.201	0%					60.69	173.21
Sub-total				122817	20990	143807	100%	263.538	203.396	466.934	100%	129.73	70.044	38.106	108.150	100%	21.579223	16.63%	60.69	173.21	100.00%	17%
88	BATHINDA	40	DS DIVN. MAUR	Residential	101381		101381	73%	130.725		130.725	19%	39.27		39.267	14%				0.00%		
				Agricultural	137	24656	24793	18%	1.438	193.623	195.061	28%	0.74	35.78	36.518	13%						0.00%
				Commercial/Industrial-LT	11853		11853	9%	52.461		52.461	8%	10.33		10.332	4%						0.00%
				Commercial/Industrial-HT	160		160	0%	307.288		307.288	45%	193.83		193.829	68%						0.00%
				Others	14		14	0%	4.939		4.939	1%	4.75		4.750	2%					192.69	343.38
Sub-total				113545	24656	138201	100%	496.851	193.623	690.474	100%	318.62	248.919	35.777	284.697	100%	33.926205	10.65%	192.69	343.38	100.00%	11%


 S.E./DSM,
 P.S.P.C.I. Patiala


89	BATHINDA	40	DS DIVN. RAMPURA PHUL	Residential	56338		56338	68%	102.152		102.152	28%	20.11		20.113	22%			0.00%			
				Agricultural	446	14795	15241	19%	3.683	155.271	158.954	43%	2.43	24.88	27.308	30%			0.00%			
				Commercial/Industrial-LT	10597		10597	13%	58.487		58.487	16%	12.90		12.896	14%			0.00%			
				Commercial/Industrial-HT	110		110	0%	44.242		44.242	12%	27.90		27.903	31%			0.00%			
				Others	35		35	0%	3.492		3.492	1%	1.37		1.367	2%			0.00%			
Sub-total				67526	14795	82321	100%	212.056	155.271	367.327	100%	120.57	64.711	24.876	89.587	100%	30.981832	25.70%	88.46	151.99	100.00%	26%
90	FARIDKOT	41	CITY DIVN. MO	Residential	90249		90249	68%	159.401		159.401	30%	33.99		33.990	35%			0.00%			
				Agricultural	57	26344	26401	20%	0.166	266.732	266.898	50%	0.18	31.04	31.221	32%			0.00%			
				Commercial/Industrial-LT	15783		15783	12%	78.507		78.507	15%	14.54		14.537	15%			0.00%			
				Commercial/Industrial-HT	105		105	0%	29.711		29.711	6%	15.20		15.202	16%			0.00%			
				Others	54		54	0%	2.715		2.715	1%	1.44		1.444	1%			0.00%			
Sub-total				106248	26344	132592	100%	270.5	266.732	537.232	100%	120.05	65.351	31.043	96.394	100%	23.652139	19.70%	54.58	179.38	100.00%	20%
91	FARIDKOT	41	DS DIVN. BAGHAPURANA	Residential	70496		70496	67%	111.999		111.999	23%	23.74		23.738	24%			0.00%			
				Agricultural	154	24836	24990	24%	1.12	285.929	287.049	60%	0.52	34.44	34.953	36%			0.00%			
				Commercial/Industrial-LT	9536		9536	9%	39.283		39.283	8%	8.38		8.376	9%			0.00%			
				Commercial/Industrial-HT	138		138	0%	39.878		39.878	8%	30.54		30.539	31%			0.00%			
				Others	3		3	0%	0.24		0.24	0%	0.12		0.118	0%			0.00%			
Sub-total				80327	24836	105163	100%	192.52	285.929	478.449	100%	134.94	63.288	34.435	97.724	100%	37.211352	27.58%	61.93	181.95	100.00%	28%
92	FARIDKOT	41	DIVN. FARIDK	Residential	72442		72442	70%	123.003		123.003	41%	29.11		29.108	45%			0.00%			
				Agricultural	88	21518	21606	21%	0.302	106.76	107.062	35%	0.07	9.97	10.035	16%			0.00%			
				Commercial/Industrial-LT	9894		9894	10%	47.526		47.526	16%	9.07		9.069	14%			0.00%			
				Commercial/Industrial-HT	45		45	0%	15.995		15.995	5%	11.33		11.326	18%			0.00%			
				Others	27		27	0%	8.997		8.997	3%	4.46		4.463	7%			0.00%			
Sub-total				82496	21518	104014	100%	195.823	106.76	302.583	100%	72.82	54.033	9.968	64.001	100%	8.8216907	12.11%	37.91	93.15	100.00%	12%
93	FARIDKOT	41	DIVN. KOTKAP	Residential	94104		94104	71%	154.604		154.604	33%	34.40		34.397	38%			0.00%			
				Agricultural	80	23662	23742	18%	0.41	207.468	207.878	44%	0.05	21.85	21.900	24%			0.00%			
				Commercial/Industrial-LT	14446		14446	11%	64.101		64.101	14%	11.22		11.215	12%			0.00%			
				Commercial/Industrial-HT	129		129	0%	40.994		40.994	9%	22.18		22.181	25%			0.00%			
				Others	34		34	0%	0.715		0.715	0%	0.33		0.326	0%			0.00%			
Sub-total				108793	23662	132455	100%	260.824	207.468	468.292	100%	104.10	68.168	21.851	90.019	100%	14.083218	13.53%	51.39	157.73	100.00%	14%
94	FARIDKOT	41	S/U DIVN. MO	Residential	66073		66073	70%	132.824		132.824	30%	26.32		26.317	27%			0.00%			
				Agricultural	33	17821	17854	19%	0.189	190.323	190.512	44%	0.03	29.95	29.984	31%			0.00%			
				Commercial/Industrial-LT	10546		10546	11%	56.618		56.618	13%	9.62		9.623	10%			0.00%			
				Commercial/Industrial-HT	136		136	0%	56.337		56.337	13%	30.57		30.566	32%			0.00%			
				Others	20		20	0%	0.646		0.646	0%	0.40		0.399	0%			0.00%			
Sub-total				76808	17821	94629	100%	246.614	190.323	436.937	100%	106.62	66.936	29.952	96.888	100%	9.7347331	9.13%	54.25	161.29	100.00%	9%
95	FEROZPUR	42	DS CITY DIVN. FEROZEPUR	Residential	66433		66433	69%	105.959		105.959	34%	24.14		24.136	38%			0.00%			
				Agricultural	25	21066	21091	22%	0.091	140.052	140.143	45%	0.09	13.94	14.029	22%			0.00%			
				Commercial/Industrial-LT	9151		9151	9%	44.205		44.205	14%	8.36		8.359	13%			0.00%			
				Commercial/Industrial-HT	35		35	0%	19.133		19.133	6%	14.80		14.801	23%			0.00%			
				Others	33		33	0%	3.5		3.5	1%	2.21		2.206	3%			0.00%			
Sub-total				75677	21066	96743	100%	172.888	140.052	312.94	100%	83.12	49.592	13.939	63.531	100%	19.588511	23.57%	37.95	105.00	100.00%	24%
96	FEROZPUR	42	DIVN. JALALA	Residential	88382		88382	69%	107.217		107.217	31%	28.39		28.393	33%			0.00%			
				Agricultural	3	28187	28190	22%	0.015	153.703	153.718	45%	0.01	19.90	19.908	23%			0.00%			
				Commercial/Industrial-LT	10923		10923	9%	41.312		41.312	12%	7.38		7.380	9%			0.00%			
				Commercial/Industrial-HT	79		79	0%	39.546		39.546	12%	28.43		28.434	33%			0.00%			
				Others	31		31	0%	1.879		1.879	1%	0.91		0.905	1%			0.00%			
Sub-total				99418	28187	127605	100%	189.969	153.703	343.672	100%	122.16	65.122	19.898	85.200	100%	37.141897	30.40%	43.71	142.04	100.00%	30%
97	FEROZPUR	42	DS DIVN. ZIRA	Residential	68573		68573	62%	101.604		101.604	20%	24.47		24.467	29%			0.00%			
				Agricultural	31	31898	31929	29%	0.214	326.74	326.954	65%	0.04	31.88	31.913	38%			0.00%			
				Commercial/Industrial-LT	9043		9043	8%	45.79		45.79	9%	9.21		9.213	11%			0.00%			
				Commercial/Industrial-HT	111		111	0%	28.574		28.574	6%	17.23		17.232	21%			0.00%			
				Others	62		62	0%	0.706		0.706	0%	0.31		0.313	0%			0.00%			
Sub-total				77820	31898	109718	100%	176.888	326.74	503.628	100%	134.59	51.261	31.877	83.138	100%	51.455182	38.23%	41.98	159.35	100.00%	38%

S.E./DSM,
P.S.P.C.L., Patiala
Bhatia

26/18

98	FEROZPUR	42	DS S/U DIVN. FEROZPUR	Residential	53529		53529	66%	67.123		67.123	32%	16.45		16.452	37%			0.00%	
				Agricultural	24	18812	18836	23%	0.083	93.039	93.122	45%	0.06	9.52	9.585	22%			0.00%	
				Commercial/Industrial-LT	8204		8204	10%	27.479		27.479	13%	6.30		6.300	14%			0.00%	
				Commercial/Industrial-HT	14		14	0%	3.752		3.752	2%	1.90		1.900	4%			0.00%	
				Others	39		39	0%	16.793		16.793	8%	10.32		10.324	23%			0.00%	
				Sub-total			61810	18812	80622	100%	115.23	93.039	208.269	100%	67.18	35.036	9.525	44.561	100%	22.621821
99	MUKATSAR	43	S DIVN. ABOHA	Residential	101106		101106	83%	142.548		142.548	57%	30.32		30.321	56%			0.00%	
				Agricultural	56	6941	6997	6%	0.232	29.432	29.664	12%	0.00	3.21	3.208	6%			0.00%	
				Commercial/Industrial-LT	14141		14141	12%	60.948		60.948	24%	11.20		11.196	21%			0.00%	
				Commercial/Industrial-HT	48		48	0%	15.522		15.522	6%	6.55		6.547	12%			0.00%	
				Others	11		11	0%	2.655		2.655	1%	2.50		2.498	5%			0.00%	
				Sub-total			115362	6941	122303	100%	221.905	29.432	251.337	100%	76.96	50.562	3.208	53.770	100%	23.192991
100	MUKATSAR	43	DS DIVN. BADA	Residential	33089		33089	67%	46.078		46.078	32%	11.62		11.624	36%			0.00%	
				Agricultural	4	13248	13252	27%	0.026	61.74	61.766	42%	0.00	7.01	7.018	22%			0.00%	
				Commercial/Industrial-LT	3198		3198	6%	18.723		18.723	13%	3.77		3.773	12%			0.00%	
				Commercial/Industrial-HT	25		25	0%	19.333		19.333	13%	9.48		9.482	30%			0.00%	
				Others	3		3	0%	0.195		0.195	0%	0.07		0.073	0%			0.00%	
				Sub-total			36319	13248	49567	100%	84.355	61.74	146.095	100%	45.93	24.956	7.014	31.970	100%	13.959945
101	MUKATSAR	43	S DIVN. FAZIL	Residential	78288		78288	69%	99.594		99.594	38%	23.33		23.327	43%			0.00%	
				Agricultural	37	23108	23145	21%	0.117	102.585	102.702	39%	0.02	11.81	11.824	22%			0.00%	
				Commercial/Industrial-LT	11244		11244	10%	41.802		41.802	16%	7.12		7.119	13%			0.00%	
				Commercial/Industrial-HT	34		34	0%	14.629		14.629	6%	9.35		9.345	17%			0.00%	
				Others	19		19	0%	2.95		2.95	1%	2.50		2.496	5%			0.00%	
				Sub-total			89622	23108	112730	100%	159.092	102.585	261.677	100%	66.36	42.305	11.806	54.111	100%	12.250062
102	MUKATSAR	43	DS DIVN. GIDDARBAHA	Residential	50730		50730	69%	80.791		80.791	40%	23.32		23.315	53%			0.00%	
				Agricultural	0	16311	16311	22%	0	76.589	76.589	38%	0.00	7.95	7.949	18%			0.00%	
				Commercial/Industrial-LT	6544		6544	9%	32.127		32.127	16%	7.31		7.307	17%			0.00%	
				Commercial/Industrial-HT	50		50	0%	10.517		10.517	5%	5.29		5.293	12%			0.00%	
				Others	2		2	0%	0.124		0.124	0%	0.05		0.046	0%			0.00%	
				Sub-total			57326	16311	73637	100%	123.559	76.589	200.148	100%	56.46	35.961	7.949	43.910	100%	12.552714
103	MUKATSAR	43	S DIVN. MALOU	Residential	72676		72676	69%	102.785		102.785	38%	26.04		26.043	51%			0.00%	
				Agricultural	26	21974	22000	21%	0.172	99.589	99.761	37%	0.00	6.31	6.312	12%			0.00%	
				Commercial/Industrial-LT	10045		10045	10%	50.332		50.332	19%	10.39		10.390	20%			0.00%	
				Commercial/Industrial-HT	57		57	0%	14.1		14.1	5%	7.77		7.769	15%			0.00%	
				Others	16		16	0%	0.268		0.268	0%	0.68		0.676	1%			0.00%	
				Sub-total			82820	21974	104794	100%	167.657	99.589	267.246	100%	79.69	44.883	6.307	51.190	100%	28.503445
104	MUKATSAR	43	DIVN. MUKTS	Residential	90578		90578	68%	141.41		141.41	40%	37.73		37.725	46%			0.00%	
				Agricultural	11	29215	29226	22%	0.027	109.49	109.517	31%	0.00	8.56	8.563	10%			0.00%	
				Commercial/Industrial-LT	13395		13395	10%	54.848		54.848	15%	12.50		12.500	15%			0.00%	
				Commercial/Industrial-HT	112		112	0%	51.545		51.545	14%	23.26		23.260	28%			0.00%	
				Others	5		5	0%	0.342		0.342	0%	0.51		0.509	1%			0.00%	
				Sub-total			104101	29215	133316	100%	248.172	109.49	357.662	100%	91.29	73.994	8.563	82.557	100%	8.7301938
105			Theft Units, Short Assessment, Unbilled Revenue(Eq.U	Residential	0	0	0	#DIV/0!	0	0	0	#DIV/0!	0.000	0.000	0.000	0%			0.00%	
				Agricultural	0	0	0	#DIV/0!	0	0	0	#DIV/0!	0.000	0.000	0.000	0%			0.00%	
				Commercial/Industrial-LT	0	0	0	#DIV/0!	0	0	0	#DIV/0!	0.000	43.860	43.860	-16%			0.00%	
				Commercial/Industrial-HT	0	0	0	#DIV/0!	0	0	0	#DIV/0!	0.000	20.960	20.960	-8%			0.00%	
				Others	0	0	0	#DIV/0!	0	0	0	#DIV/0!	0.000	-339.80	-339.800	124%			0.00%	
				Sub-total			0	0	0	100%	0	0	0	100%	0.00	0.000	-274.980	-274.980	100%	274.98
106			Misc. Adjustme nt to match with Audited Sale as taken by	Residential	0	0	0	#DIV/0!	0	0	0	#DIV/0!	0.000	0.000	0.000	0%			0.00%	
				Agricultural	0	0	0	#DIV/0!	0	0	0	#DIV/0!	0.000	0.000	0.000	0%			0.00%	
				Commercial/Industrial-LT	0	0	0	#DIV/0!	0	0	0	#DIV/0!	0.000	0.000	0.000	0%			0.00%	
				Commercial/Industrial-HT	0	0	0	#DIV/0!	0	0	0	#DIV/0!	0.000	0.000	0.000	0%			0.00%	
				Others	0	0	0	#DIV/0!	0	0	0	#DIV/0!	0.000	0.000	0.000	0%			0.00%	
				Sub-total			0	0	0	100%	0	0	0	100%	0.00	-516.190	0.000	-516.190	100%	516.19

[Signature]
S.E./DSM,
P.S.P.C.I. Patiala
[Signature]

107	Residential	0	0	0	#DIV/0!	0	0	0	#DIV/0!	0.00	0.00	0.00	#DIV/0!	0	0.00%	0.00	0.00	0.00%	
	Agricultural	0	0	0	#DIV/0!	0	0	0	#DIV/0!	0.00	0.00	0.00	#DIV/0!	0	0.00%	0.00	0.00	0.00%	
	Commercial/Industrial-LT	0	0	0	#DIV/0!	0	0	0	#DIV/0!	0.00	0.00	0.00	#DIV/0!	0	0.00%	0.00	0.00	0.00%	
	Commercial/Industrial-HT	0	0	0	#DIV/0!	0	0	0	#DIV/0!	0.00	0.00	0.00	#DIV/0!	0	0.00%	0.00	0.00	0.00%	
	Others	0	0	0	#DIV/0!	0	0	0	#DIV/0!	0.00	0.00	0.00	#DIV/0!	0	0.00%	0.00	0.00	0.00%	
Sub-total		0	0	0	100%	0	0	0	100%	0.00	0.00	0.00	100%	0	0.00%	0.00	0.00	0.00%	
108	Residential	0	0	0	#DIV/0!	0	0	0	#DIV/0!	0.00	0.00	0.00	#DIV/0!	0	0.00%	0.00	0.00	0.00%	
	Agricultural	0	0	0	#DIV/0!	0	0	0	#DIV/0!	0.00	0.00	0.00	#DIV/0!	0	0.00%	0.00	0.00	0.00%	
	Commercial/Industrial-LT	0	0	0	#DIV/0!	0	0	0	#DIV/0!	0.00	0.00	0.00	#DIV/0!	0	0.00%	0.00	0.00	0.00%	
	Commercial/Industrial-HT	0	0	0	#DIV/0!	0	0	0	#DIV/0!	0.00	0.00	0.00	#DIV/0!	0	0.00%	0.00	0.00	0.00%	
	Others	0	0	0	#DIV/0!	0	0	0	#DIV/0!	0.00	0.00	0.00	#DIV/0!	0	0.00%	0.00	0.00	0.00%	
Sub-total		0	0	0	100%	0	0	0	100%	0.00	0.00	0.00	100%	0	0.00%	0.00	0.00	0.00%	
109	Residential	0	0	0	#DIV/0!	0	0	0	#DIV/0!	0.00	0.00	0.00	#DIV/0!	0	0.00%	0.00	0.00	0.00%	
	Agricultural	0	0	0	#DIV/0!	0	0	0	#DIV/0!	0.00	0.00	0.00	#DIV/0!	0	0.00%	0.00	0.00	0.00%	
	Commercial/Industrial-LT	0	0	0	#DIV/0!	0	0	0	#DIV/0!	0.00	0.00	0.00	#DIV/0!	0	0.00%	0.00	0.00	0.00%	
	Commercial/Industrial-HT	0	0	0	#DIV/0!	0	0	0	#DIV/0!	0.00	0.00	0.00	#DIV/0!	0	0.00%	0.00	0.00	0.00%	
	Others	0	0	0	#DIV/0!	0	0	0	#DIV/0!	0.00	0.00	0.00	#DIV/0!	0	0.00%	0.00	0.00	0.00%	
Sub-total		0	0	0	100%	0	0	0	100%	0.00	0.00	0.00	100%	0	0.00%	0.00	0.00	0.00%	
110	Residential	0	0	0	#DIV/0!	0	0	0	#DIV/0!	0.00	0.00	0.00	#DIV/0!	0	0.00%	0.00	0.00	0.00%	
	Agricultural	0	0	0	#DIV/0!	0	0	0	#DIV/0!	0.00	0.00	0.00	#DIV/0!	0	0.00%	0.00	0.00	0.00%	
	Commercial/Industrial-LT	0	0	0	#DIV/0!	0	0	0	#DIV/0!	0.00	0.00	0.00	#DIV/0!	0	0.00%	0.00	0.00	0.00%	
	Commercial/Industrial-HT	0	0	0	#DIV/0!	0	0	0	#DIV/0!	0.00	0.00	0.00	#DIV/0!	0	0.00%	0.00	0.00	0.00%	
	Others	0	0	0	#DIV/0!	0	0	0	#DIV/0!	0.00	0.00	0.00	#DIV/0!	0	0.00%	0.00	0.00	0.00%	
Sub-total		0	0	0	100%	0	0	0	100%	0.00	0.00	0.00	100%	0	0.00%	0.00	0.00	0.00%	
76	Total	7738346	0	7738346	74%	15110.247	0.000	15110.247	38%	2900.749	0.000	2900.75	28%	0	0.00%	0.00	0.00	0.00%	
	Agricultural	8510	1382434	1390944	13%	47.865	11135.546	11183.412	26%	23.670	1493.805	1517.48	15%	0	0.00%	0.00	0.00	0.00%	
	Commercial/Industrial-LT	1367936	0	1367936	13%	8244.255	0.000	8244.255	19%	1699.028	43.860	1742.89	17%	0	0.00%	0.00	0.00	0.00%	
	Commercial/Industrial-HT	10275	0	10275	0%	7854.894	0.000	7854.894	18%	4681.409	20.960	4702.37	46%	0	0.00%	0.00	0.00	0.00%	
	Others	6249	0	6249	0%	449.990	0.000	449.990	1%	-289.973	-339.800	-629.77	-6%	0	0.00%	6696.49	14511.93	100.00%	
77	At company level	9131316	1382434	10513750	100%	31707.252	11135.546	42842.798	100%	12390.7	9014.883	1218.825	10233.71	100%	2157.01	17.41%	6696.49	14511.93	100.00%

** Note - It shall be mandatory to record the energy supplied separately for each category of consumers which is being provided a separate rate of subsidy in the tariff, by the state government, so that the subsidy due for the electricity distribution company is quarterly calculated by multiplying the energy supplied to each of

Color	Parameter
	Please enter name of circle
	Please enter circle code
0	Please enter numeric value or 0
	Formula protected

I/We undertake that the information supplied in this Document and Pro-forma is accurate to the best of my knowledge and if any of the information supplied is found to be incorrect and such information result into loss to the Central Government or State Government or any of the authority under them or any other person affected, I/we undertake to indemnify such loss.
 Authorised Signatory and Seal

Name of Authorised Signatory:

Name of the DISCOM:
 Full Address:-

Seal

[Signature]
 S.E./DSM,
 P.S.P.C.L., Patiala
[Signature]

Signature:-
 Name of Energy Manager:
 Registration Number:

[Signature]
 Er. Ravi Verma
 EA. 7969
 Energy Auditor
 PSPCL, Patiala

26/20

Form-Input energy(Details of Input energy & Infrastructure)			
A. Summary of energy input & Infrastructure			
S.No	Parameters	Period From 01.03.2023 To 31.03.2023	Remarks (Source of data)
A.1	Input Energy purchased (MU)	13226.67	Historical Data
A.2	Transmission loss (%)	6.32%	
A.3	Transmission loss (MU)	835.96	279.73+556.23 (Inter State+Intra state)
A.4	Energy sold outside the periphery(MU)	87.89	12.48(Historical data sheet) +74.81 BBMB Common pool Share
A.5	Open access sale (MU)	0.33	(0.07+0.26)Historical Data
A.6	EHT sale		
A.7	Net input energy (received at DISCOM periphery or at distribution point)-(MU)		
A.8	Is 100% metering available at 66/33 kV (Select yes or no from list)	12390.7	
A.9	Is 100% metering available at 11 kV (Select yes or no from list)	Yes	
A.10	% of metering available at DT	Yes	
A.11	% of metering available at consumer end		Completion of the HVDS/Pillar Box installation in the AP/DS consumers may obviate the need for "Separate" DT meter installation due to virtually LT-less LD system
A.12	No of feeders at 66kV voltage level	86.85%	
A.13	No of feeders at 33kV voltage level	153	Director/D
A.14	No of feeders at 11kV voltage level	33	Director/D
A.15	No of LT feeders level	12975	Director/D
A.16	Line length (ckt. km) at 66kV voltage level		
A.17	Line length (ckt. km) at 33kV voltage level	14289	Planning
A.18	Line length (ckt. km) at 11kV voltage level	71	Planning
A.19	Line length (km) at LT level	252006	Planning
A.20	Length of Aerial Bunched Cables	153732	Planning
A.21	Length of Underground Cables	NA	
A.22	HT/LT ratio	NA	

B. Meter reading of input energy at injection points																	
S.No	Zone	Circle	Voltage Level (KVA)	Division (KVA)	Sub-Division (KVA)	Feeder ID	Feeder Name	Feeder Metering Status (Metered/ un-metered/ AMI/AMR)	Status of Meter (Functional/Non-functional)	Metering Date of last actual meter reading/ communication	Feeder Type (Agri/ Industrial/Mixed)	Status of Communication		Period from 01.01.2023to 31.03.2		Sales	Remarks (Source of data)
												% data received through automatically if feeder AMR/AMI	Number of hours when meter was unable to communicate	Import (MU)	Export (MU)		
B.1	Border	CITY AMRITSAR	11KV	DS CITY CENTER DIVN., ASR	DS S/D GHEE MANDI TECH, ASR	C751FL03	11KV NEW GOLDEN AVENUE	AMR	OK	31.03.2023	Category 1						
B.2	Border	CITY AMRITSAR	11KV	DS CITY CENTER DIVN., ASR	DS S/D GHEE MANDI TECH, ASR	C754FL01	HUSSAINPURA	AMR	OK	31.03.2023	Category 1			0.7795	0	NA	Director/D
B.3	Border	CITY AMRITSAR	11KV	DS CITY CENTER DIVN., ASR	DS S/D GHEE MANDI TECH, ASR	C751FL02	Head Water Works Road	AMR	OK	31.03.2023	Category 1			1.1332	0	NA	Director/D
B.4	Border	CITY AMRITSAR	11KV	DS CITY CENTER DIVN., ASR	DS S/D GHEE MANDI TECH, ASR	C751FL08	11Kv New Rawl Dass Road	AMR	OK	31.03.2023	Category 1			1.4326	0	NA	Director/D
B.5	Border	CITY AMRITSAR	11KV	DS CITY CENTER DIVN., ASR	DS S/D GHEE MANDI TECH, ASR	C754FL13	11KV NEW KESRI BAGH	AMR	OK	31.03.2023	Category 1			1.9214	0	NA	Director/D
B.6	Border	CITY AMRITSAR	11KV	DS CITY CENTER DIVN., ASR	DS S/D GHEE MANDI TECH, ASR	D754FL02	11Kv Ghee Mandi 2	AMR	OK	31.03.2023	Category 1			0.5138	0	NA	Director/D
B.7	Border	CITY AMRITSAR	11KV	DS CITY CENTER DIVN., ASR	DS S/D GHEE MANDI TECH, ASR	D754FL01	11Kv Kesri Bagh	AMR	OK	31.03.2023	Category 1			0.9392	0	NA	Director/D
B.8	Border	CITY AMRITSAR	11KV	DS CITY CENTER DIVN., ASR	DS S/D GHEE MANDI TECH, ASR	D754FL09	11 KV MOTI BAZAR	AMR	OK	31.03.2023	Category 1			1.0408	0	NA	Director/D
B.9	Border	CITY AMRITSAR	11KV	DS CITY CENTER DIVN., ASR	DS S/D GHEE MANDI TECH, ASR	D754FL04	11Kv Chattwind	AMR	OK	31.03.2023	Category 1			1.0256	0	NA	Director/D
B.10	Border	CITY AMRITSAR	11KV	DS CITY CENTER DIVN., ASR	DS S/D GHEE MANDI TECH, ASR	D754FL03	11Kv Navdeep Theatre	AMR	OK	31.03.2023	Category 1			0.9876	0	NA	Director/D
B.11	Border	CITY AMRITSAR	11KV	DS CITY CENTER DIVN., ASR	DS S/D GHEE MANDI TECH, ASR	D751FL19	11 KESRI BAGH HG	AMR	OK	31.03.2023	Category 1			0.9945	0	NA	Director/D
B.12	Border	CITY AMRITSAR	11KV	DS CITY CENTER DIVN., ASR	DS S/D GHEE MANDI TECH, ASR	D751FL20	DHARAM SINGH MRKT INTER	AMR	OK	31.03.2023	Category 1			0	0	NA	Director/D
B.13	Border	CITY AMRITSAR	11KV	DS CITY CENTER DIVN., ASR	DS S/D HUSSAINPURA TECH, ASR	D754FL12	BHARAWA DA DHABHA	AMR	OK	31.03.2023	Category 1			0	0	NA	Director/D
B.14	Border	CITY AMRITSAR	11KV	DS CITY CENTER DIVN., ASR	DS S/D HUSSAINPURA TECH, ASR	D754FL14	11 KV SUBAHS PARK	AMR	OK	31.03.2023	Category 1			0	0	NA	Director/D
B.15	Border	CITY AMRITSAR	11KV	DS CITY CENTER DIVN., ASR	DS S/D HUSSAINPURA TECH, ASR	D754FL15	11 KV MASHI MANDI	NON AMR	OK	31.03.2023	Category 1			0	0	NA	Director/D
B.16	Border	CITY AMRITSAR	11KV	DS CITY CENTER DIVN., ASR	DS S/D HUSSAINPURA TECH, ASR	D754FL26	Kairon Market	AMR	OK	31.03.2023	Category 1			0	0	NA	Director/D
B.17	Border	CITY AMRITSAR	11KV	DS CITY CENTER DIVN., ASR	DS S/D HUSSAINPURA TECH, ASR	D754FL13	11 KV TOWN HALL	AMR	OK	31.03.2023	Category 1			0	0	NA	Director/D
B.18	Border	CITY AMRITSAR	11KV	DS CITY CENTER DIVN., ASR	DS S/D HUSSAINPURA TECH, ASR	D754FL05	Cheel Mandi	AMR	OK	31.03.2023	Category 1			0.588	0	NA	Director/D
B.19	Border	CITY AMRITSAR	11KV	DS CITY CENTER DIVN., ASR	DS S/D HUSSAINPURA TECH, ASR	D752FL10	11Kv HussainPura	AMR	OK	31.03.2023	Category 1			1.4674	0	NA	Director/D
B.20	Border	CITY AMRITSAR	11KV	DS CITY CENTER DIVN., ASR	DS S/D HUSSAINPURA TECH, ASR	D751FL04	11kv Hall Bazar	AMR	OK	31.03.2023	Category 1			1.6174	0	NA	Director/D
B.21	Border	CITY AMRITSAR	11KV	DS CITY CENTER DIVN., ASR	DS S/D HUSSAINPURA TECH, ASR	D751FL10	11 KV Katra Baghian	AMR	OK	31.03.2023	Category 1			0	0	NA	Director/D
B.22	Border	CITY AMRITSAR	11KV	DS CITY CENTER DIVN., ASR	DS S/D HUSSAINPURA TECH, ASR	D751FL14	11Kv Civil Hospital Independe	AMR	OK	31.03.2023	Category 2			0	0	NA	Director/D
B.23	Border	CITY AMRITSAR	11KV	DS CITY CENTER DIVN., ASR	DS S/D HUSSAINPURA TECH, ASR	D751FL23	MASHI MANDI	AMR	OK	31.03.2023	Category 1			0.2388	0	NA	Director/D
B.24	Border	CITY AMRITSAR	11KV	DS CITY CENTER DIVN., ASR	DS S/D HUSSAINPURA TECH, ASR	D751FL22	BHARAWA DA DHABHA	AMR	OK	31.03.2023	Category 1			0.2893	0	NA	Director/D
B.25	Border	CITY AMRITSAR	11KV	DS CITY CENTER DIVN., ASR	DS S/D HUSSAINPURA TECH, ASR	D751FL25	SUBASH PARK	NON AMR	OK	31.03.2023	Category 1			0.2892	0	NA	Director/D
B.26	Border	CITY AMRITSAR	11KV	DS CITY CENTER DIVN., ASR	DS S/D HUSSAINPURA TECH, ASR	D751FL24	KARION MARKET	AMR	OK	31.03.2023	Category 1			0.2514	0	NA	Director/D
B.27	Border	CITY AMRITSAR	11KV	DS CITY CENTER DIVN., ASR	DS S/D HUSSAINPURA TECH, ASR	D751FL21	TOWN HALL	AMR	OK	31.03.2023	Category 1			0.6343	0	NA	Director/D
B.28	Border	CITY AMRITSAR	11KV	DS CITY CENTER DIVN., ASR	DS S/D HUSSAINPURA TECH, ASR	D751FL07	11Kv saraswati	AMR	OK	31.03.2023	Category 1			0.3157	0	NA	Director/D
B.29	Border	CITY AMRITSAR	11KV	DS CITY CENTER DIVN., ASR	DS S/D HUSSAINPURA TECH, ASR	D751FL02	11KV Ram Bagh	NON AMR	OK	31.03.2023	Category 1			0.785	0	NA	Director/D
B.30	Border	CITY AMRITSAR	11KV	DS CITY CENTER DIVN., ASR	DS S/D MALL MANDI TECH, ASR	C751DL11	11 KV Bhai Gurdas Ji Nagar	AMR	OK	31.03.2023	Category 1			1.1286	0	NA	Director/D
B.31	Border	CITY AMRITSAR	11KV	DS CITY CENTER DIVN., ASR	DS S/D MALL MANDI TECH, ASR	C751FL14	Kapoor Nagar	AMR	OK	31.03.2023	Category 1			0.5085	0	NA	Director/D
B.32	Border	CITY AMRITSAR	11KV	DS CITY CENTER DIVN., ASR	DS S/D MALL MANDI TECH, ASR	C751FL13	Gobind Nagar	AMR	OK	31.03.2023	Category 1			1.1382	0	NA	Director/D
B.33	Border	CITY AMRITSAR	11KV	DS CITY CENTER DIVN., ASR	DS S/D MALL MANDI TECH, ASR	C801FL03	J C MOTOR	AMR	OK	31.03.2023	Category 1			2.0407	0	NA	Director/D
B.34	Border	CITY AMRITSAR	11KV	DS CITY CENTER DIVN., ASR	DS S/D MALL MANDI TECH, ASR	C801FL2	KHANKOT	AMR	OK	31.03.2023	Category 2			0	0	NA	Director/D
B.35	Border	CITY AMRITSAR	11KV	DS CITY CENTER DIVN., ASR	DS S/D MALL MANDI TECH, ASR	C801FL08	Byepass	AMR	OK	31.03.2023	Category 1			1.1412	0	NA	Director/D
B.36	Border	CITY AMRITSAR	11KV	DS CITY CENTER DIVN., ASR	DS S/D MALL MANDI TECH, ASR	C801FL06	GT road	AMR	OK	31.03.2023	Category 1			0.1249	0	NA	Director/D
B.37	Border	CITY AMRITSAR	11KV	DS CITY CENTER DIVN., ASR	DS S/D MALL MANDI TECH, ASR	C801FL04	Bhai Lalaji Nagar	AMR	OK	31.03.2023	Category 1			2.2612	0	NA	Director/D
														2.4054	0	NA	Director/D

S.E./DSM,
P.S.P.C.L., Patiala

86/21

S.No	Zone	Circle	Voltage Level (KVA)	Division (KVA)	Sub-Division (KVA)	Feeder ID	Feeder Name	Feeder Metering Status (Metered/ un-metered/ AMU/AMR)	Status of Meter (Functional/Non-functional)	Metering Date of last actual meter reading/ communication	Feeder Type (Agri/ Industrial/Mixed)	Status of Communication 'till from 01.01.2023 to 31.03.23				Sales	Remarks (Source of data)
												% data received through automatically if feeder AMR/AMI	Number of hours when meter was unable to communicate	Import (MU)	Export (MU)		
B.13117	West	MUKATSAR	11KV	DS DIVN. MUKTSAR	DS S/U S/D MUKTSAR	CS01FL07	THANDEWALA	AMR	OK	31.03.2023	Category 5-UPS			1.7365	0	NA	Director/D
B.13118	West	MUKATSAR	11KV	DS DIVN. MUKTSAR	DS S/U S/D MUKTSAR	CS01FL02	INDUSTRIAL	AMR	OK	31.03.2023	Category 1			2.0385	0	NA	Director/D
B.13119	West	MUKATSAR	11KV	DS DIVN. MUKTSAR	DS S/U S/D MUKTSAR	BS01FL08	DIPOSAL BY-PASS	AMR	OK	31.03.2023	Category 2			0.0078	0	NA	Director/D
B.13120	West	MUKATSAR	11KV	DS DIVN. MUKTSAR	DS S/U S/D MUKTSAR	BS01FL10	JALALABAD ROAD	AMR	OK	31.03.2023	Category 1			2.2133	0	NA	Director/D
B.13121	West	MUKATSAR	11KV	DS DIVN. MUKTSAR	DS S/U S/D MUKTSAR	BS01FL05	FOCAL POINT	AMR	OK	31.03.2023	Category 2			4.265	0	NA	Director/D
B.13122	West	MUKATSAR	11KV	DS DIVN. MUKTSAR	DS S/U S/D MUKTSAR	DS25FL01	Kohe Dal Singh(Thandewala)	NON AMR	OK	31.03.2023	AP 3Phase 3Wire			0.1053	0	NA	Director/D
B.13123	West	MUKATSAR	11KV	DS DIVN. MUKTSAR	DS S/U S/D MUKTSAR	DS69FL05	11KV Disposal	AMR	OK	31.03.2023	Category 1			0.0327	0	NA	Director/D
B.13124	West	MUKATSAR	11KV	DS DIVN. MUKTSAR	DS S/U S/D MUKTSAR	DS69FL06	11KV Muktsar AP	NON AMR	OK	31.03.2023	AP 3Phase 3Wire			0.1109	0	NA	Director/D
B.13125	West	MUKATSAR	11KV	DS DIVN. MUKTSAR	DS S/U S/D MUKTSAR	DS69FL04	11KV Fattanwala Road.	NON AMR	OK	31.03.2023	Category 1			2.3004	0	NA	Director/D
B.13126	West	MUKATSAR	11KV	DS DIVN. MUKTSAR	DS S/U S/D MUKTSAR	DS69FL01	11KV Gaushtala Road	NON AMR	OK	31.03.2023	Category 1			0.9847	0	NA	Director/D
B.13127	West	MUKATSAR	11KV	DS DIVN. MUKTSAR	DS S/U S/D MUKTSAR	DS69FL02	11KV Old Grain Market.	NON AMR	OK	31.03.2023	Category 1			1.3413	0	NA	Director/D
B.13128	West	MUKATSAR	11KV	DS DIVN. MUKTSAR	DS S/U S/D MUKTSAR	DS69FL03	11KV New Jallalabad Road.	AMR	OK	31.03.2023	Category 1			2.9565	0	NA	Director/D
B.13129	West	MUKATSAR	11KV	DS DIVN. MUKTSAR	Sub Office Lakhewali	DS50FL03	BHAGSAR AP	AMR	OK	31.03.2023	AP 3Phase 3Wire			0.0612	0	NA	Director/D
B.13130	West	MUKATSAR	11KV	DS DIVN. MUKTSAR	Sub Office Lakhewali	DS50FL01	MAHABADHAR AP	AMR	OK	31.03.2023	AP 3Phase 3Wire			0.0177	0	NA	Director/D
B.13131	West	MUKATSAR	11KV	DS DIVN. MUKTSAR	Sub Office Lakhewali	DS50FL02	JHEENDWALA AP	NON AMR	OK	31.03.2023	AP 3Phase 3Wire			0.06	0	NA	Director/D
B.13132	West	MUKATSAR	11KV	DS DIVN. MUKTSAR	Sub Office Lakhewali	DS50FL04	BHAGSAR CAT-1	AMR	OK	31.03.2023	Category 1			1.4933	0	NA	Director/D
B.13133	West	MUKATSAR	11KV	DS DIVN. MUKTSAR	Sub Office Lakhewali	DS49FL03	TELUPURA	AMR	OK	31.03.2023	AP 3Phase 3Wire			0.0935	0	NA	Director/D
B.13134	West	MUKATSAR	11KV	DS DIVN. MUKTSAR	Sub Office Lakhewali	DS49FL05	Ratta Ther New	AMR	OK	31.03.2023	Category 5-UPS			0.3538	0	NA	Director/D
B.13135	West	MUKATSAR	11KV	DS DIVN. MUKTSAR	Sub Office Lakhewali	DS32FL03	Gandhar	AMR	OK	31.03.2023	AP 3Phase 3Wire			0.0509	0	NA	Director/D
B.13136	West	MUKATSAR	11KV	DS DIVN. MUKTSAR	Sub Office Lakhewali	DS32FL05	GANDHAR UPS	AMR	OK	31.03.2023	Category 5-UPS			0.4528	0	NA	Director/D
B.13137	West	MUKATSAR	11KV	DS DIVN. MUKTSAR	Sub Office Lakhewali	DS28FL02	HALIMWALA (AP)	AMR	OK	31.03.2023	AP 3Phase 3Wire			0.1307	0	NA	Director/D
B.13138	West	MUKATSAR	11KV	DS DIVN. MUKTSAR	Sub Office Lakhewali	DS28FL01	Kanlanwali AP	AMR	OK	31.03.2023	AP 3Phase 3Wire			0.1272	0	NA	Director/D
B.13139	West	MUKATSAR	11KV	DS DIVN. MUKTSAR	Sub Office Lakhewali	ES28FL06	ROHWALA	AMR	OK	31.03.2023	AP 3Phase 3Wire			0.2113	0	NA	Director/D
B.13140	West	MUKATSAR	11KV	DS DIVN. MUKTSAR	Sub Office Lakhewali	DS28FL03	Kharanj	AMR	OK	31.03.2023	Category 1			0.2507	0	NA	Director/D
B.13141	West	MUKATSAR	11KV	DS DIVN. MUKTSAR	Sub Office Lakhewali	DS28FL05	RATTA THER UPS	AMR	OK	31.03.2023	Category 5-UPS			0.6393	0	NA	Director/D
B.13142	West	MUKATSAR	11KV	DS DIVN. MUKTSAR	Sub Office Lakhewali	DS28FL04	RORANWALI (UPS)	AMR	OK	31.03.2023	Category 5-UPS			1.5815	0	NA	Director/D
B.13143	West	MUKATSAR	11KV	DS DIVN. MUKTSAR	Sub Office Lakhewali	DS27FL06	Samewali	AMR	OK	31.03.2023	AP 3Phase 3Wire			0.0487	0	NA	Director/D
B.13144	West	MUKATSAR	11KV	DS DIVN. MUKTSAR	Sub Office Lakhewali	DS27FL05	NANDGARH AP	AMR	OK	31.03.2023	AP 3Phase 3Wire			0.0892	0	NA	Director/D
B.13145	West	MUKATSAR	11KV	DS DIVN. MUKTSAR	Sub Office Lakhewali	DS27FL02	Madrasa Lkw(AP)	AMR	OK	31.03.2023	AP 3Phase 3Wire			0.1381	0	NA	Director/D
B.13146	West	MUKATSAR	11KV	DS DIVN. MUKTSAR	Sub Office Lakhewali	ES01FL03	Roranwali(AP)	AMR	OK	31.03.2023	AP 3Phase 3Wire			0.1918	0	NA	Director/D
B.13147	West	MUKATSAR	11KV	DS DIVN. MUKTSAR	Sub Office Lakhewali	DS27FL04	Nand Garh	AMR	OK	31.03.2023	Category 5-UPS			0.9168	0	NA	Director/D
B.13148	West	MUKATSAR	11KV	DS DIVN. MUKTSAR	Sub Office Lakhewali	DS27FL01	Lakhewali(Urban)			31.03.2023	Category 1			1.0296	0	NA	Director/D
B.13149														20.891	0		Director/D
B.13150							Total							12390.70			

Color code	Parameter
	Please enter voltage level or leave blank
	Please enter feeder id and name or leave blank
	Enter meter no or leave blank
	Enter CT/PT ratio or leave blank
0	Please enter numeric value or 0
	Please select yes or no from list
	Formula protected

I/we undertake that the information supplied in this Document and Pro-forma is accurate to the best of my knowledge and if any of the information supplied is found to be incorrect and such information result into loss to the Central Government or State Government or any of the authority under them or any other person affected, I/we undertake to indemnify such loss.


Authorised Signatory and Seal

Name of Authorised Signatory

Name of the DISCOM:

Full Address:-

Seal


 (Er. Hira Lal Goyal)
 SE/EA & Enforcement


 S.E./DSM,
 P.S.P.C.L., Patiala

Signature:

Name of Energy Manager:

Registration Number:

Er. Ravi Verma
 EA. 7969
 Energy Auditor
 PSPCL, Patiala

26/22

Details of Input Energy Sources								
Period From 01.01.2023 To 31.03.2023								
A. Generation at Transmission Periphery (Details)								
S.No.	Name of Generation Station	Generation Capacity (In MW)	Type of Station Generation (Based- Solid (Coal ,Lignite)/Liquid/Gas/Renewable (biomass-biogas/etc/Others)	Type of Contract (in years/months/days)	Type of Grid (Intra-state/Inter-state)	Point of Connection (POC) Loss MU	Voltage Level (At input)	Remarks (Source of data)
A	I) Solar (Intrastate)					Net Energy Supplied (Mus)		
1	Abundant Energy Pvt. Ltd, Plant-I	2	Solar (Intrastate)	Long Term	66 KV S/Stn. Narlai	0.641	11	ISB
2	Abundant Energy Pvt. Ltd, Plant-II	1	Solar (Intrastate)	Long Term	66 KV S/Stn. Narlai	0.306	11	ISB
3	Acme Solar Rooftop system pvt. Ltd. Jhunir	15	Solar (Intrastate)	Long Term	66KV S/Stn. Danewala	4.941	66	ISB
4	Acme Solar Rooftop system pvt. Ltd. Nangla, Talwandi Sahib	15	Solar (Intrastate)	Long Term	66 KV S/Stn. Nangla	5.060	66	ISB
5	Aditya Medisales Ltd., Lalpur, Hoshiarpur	4	Solar (Intrastate)	Long Term	66 KV Janauri	1.206	66	ISB
6	Allianz Ecopower Pvt. Ltd., Boparai Kalan, Ludhiana	2	Solar (Intrastate)	Long Term	66 KV S/Stn. Alike	0.669	11	ISB
7	Aster Solar Power Pvt. Ltd., Jhunir, Mansa	1	Solar (Intrastate)	Long Term	220 KV S/Stn. Jhunir	0.358	11	ISB
8	Atma Powers Pvt. Ltd., Lakhewali, Mukatsar	2	Solar (Intrastate)	Long Term	66 KV S/s Lakhewali	0.699	11	ISB
9	Azure Power Makemake Pvt. Ltd., Bhattiwala	4	Solar (Intrastate)	Long Term	66 KV S/Stn. Bhattiwala	1.371	66	ISB
10	Azure Power Makemake Pvt. Ltd., Killianwali	24	Solar (Intrastate)	Long Term	66 KV S/Stn. Killianwali	8.875	66	ISB
11	Azure Power Pluto Pvt. Ltd., Bahadurgarh Jandia-1	25	Solar (Intrastate)	Long Term	66 KV Peori	9.175	66	ISB
12	Azure Power Pluto Pvt. Ltd., Bahadurgarh Jandia-2	25	Solar (Intrastate)	Long Term	66 KV Tharajwala	9.306	66	ISB
13	Azure Power Pluto Pvt. Ltd., Korianwali	25	Solar (Intrastate)	Long Term	66 KV Banwala Hanuwanta	8.453	66	ISB
14	Azure Power Pluto Pvt. Ltd., Badal	15	Solar (Intrastate)	Long Term	132 KV Badal	5.505	66	ISB
15	Azure Power Pluto Pvt. Ltd., Bahadurkhera	25	Solar (Intrastate)	Long Term	66 KV Malookpura	9.102	66	ISB
16	Azure Power Pluto Pvt. Ltd., Bhattiwala	10	Solar (Intrastate)	Long Term	66 KV Bhattiwala	3.723	66	ISB
17	Azure Power Pluto Pvt. Ltd., Vanwala	25	Solar (Intrastate)	Long Term	66 KV Vanwala Anuka	8.878	66	ISB
18	Azure Renewable Energy Pvt. Ltd., PSAMB, Mansa	0.63	Solar (Intrastate)	Long Term	66 KV Anaj Mandi Mansa	0.147	11	ISB
19	Azure Renewable Energy Pvt. Ltd., Bhagwant singh & Kulwinder kaur, Kotla Fazal	0.55	Solar (Intrastate)	Long Term	66 KV Attewali	0.000	11	ISB
20	Azure Renewable Energy Pvt. Ltd., Anil Singla Warehouse, Mukatsar	0.801	Solar (Intrastate)	Long Term	66 KV Attewali	0.000	11	ISB
21	Azure Renewable Energy Pvt. Ltd., Vikas Singla Warehouse, Jodhpur Ramana, Bathinda	0.503	Solar (Intrastate)	Long Term	66 KV Badali Ala Singh	0.000	11	ISB
22	Azure Renewable Energy Pvt. Ltd., Boss Computers Ltd. Zirakpur	1.25	Solar (Intrastate)	Long Term	66 KV Bhabat	0.000	11	ISB
23	Azure Renewable Energy Pvt. Ltd., CA Veg Fruits, Kharar	0.599	Solar (Intrastate)	Long Term	66 KV Gharuan	0.124	11	ISB
24	Azure Renewable Energy Pvt. Ltd., Canam Cons. Morinda	1.60	Solar (Intrastate)	Long Term	66 KV Hargana	0.315	11	ISB
25	Azure Renewable Energy Pvt. Ltd., PSAMB, Ludhiana	0.76	Solar (Intrastate)	Long Term	66 KV Nurewal	0.136	11	ISB
26	Azure Renewable Energy Pvt. Ltd.s, PSAMB, Mohali	2.05	Solar (Intrastate)	Long Term	66 KV. Ph. 9, Indl. Area, Distt.SAS Nager	0.403	11	ISB
27	Azure Renewable Energy Pvt. Ltd., Skyross, sangrur	1.26	Solar (Intrastate)	Long Term	66 KV Nadampur	0.307	11	ISB
28	Azure Urja Pvt. Ltd., 15 MW (Tahliwal jattan), Project-I	15	Solar (Intrastate)	Long Term	66 KV Arniwala	4.539	66	ISB
29	Azure Urja Pvt. Ltd., 15 MW (Sikhwala / Punjwa), Project-II	15	Solar (Intrastate)	Long Term	66 KV Sikhwala	4.905	66	ISB
30	Azure Urja Pvt. Ltd., 4 MW (Sikhwala / Punjwa), Project-III	4	Solar (Intrastate)	Long Term	66 KV Sikhwala	1.319	66	ISB


 S.E./DSM,
 P.S.P.C.L. Patiala


26/23

31	Bhanuenergy Industrial Development Ltd. (BIDL)	15	Solar (Intrastate)	Long Term	66 KV Alike	5.454	66	ISB
32	Bhanuenergy Infrastructure Pvt. Ltd. (BIPL)	15	Solar (Intrastate)	Long Term	66 KV Alike	5.472	66	ISB
33	Canal Solar Energy Pvt. Ltd.	7.5	Solar (Intrastate)	Long Term	66KV Allowal	1.647	66	ISB
34	Carfill Energy Pvt. Ltd., Bhagsar, Mukatsar	1.5	Solar (Intrastate)	Long Term	66 KV S/s Bhagsar	0.492	11	ISB
35	Continental Engineering & Power Pvt. Ltd.	1	Solar (Intrastate)	Long Term	66 KV Kot shamir	0.315	11	ISB
36	Earth Solar Pvt. Ltd., Behbalpur, Nabha	4	Solar (Intrastate)	Long Term	66 KV S/Stn. Bhadson	1.154	66	ISB
37	Enterprise Business Solutions Pvt. Ltd., Sahiba -Shadhra, SBS Nagar	1.5	Solar (Intrastate)	Long Term	66KV S/Stn. Karawar	0.239	11	ISB
38	Ecoenergy Inc., Boparai kalan, Ludhiana	1	Solar (Intrastate)	Long Term	66KV S/Stn. Sudhar	0.234	11	ISB
39	Focal Energy Solar India Pvt. Ltd., Nangla, Bathinda	4	Solar (Intrastate)	Long Term	66 KV S/Stn. Nangla	1.371	66	ISB
40	G.S.Atwal & Co (Engineers) Pvt. Ltd., Bhuttiwal Mukatsar	1.5	Solar (Intrastate)	Long Term	66KV S/Stn. Bhuttiwala	0.317	11	ISB
41	IK Energy Pvt. Ltd., Lallian Kalan, Jalandhar	1	Solar (Intrastate)	Long Term	66 KV Chitti	0.259	11	ISB
42	International Switchgears Pvt. Ltd., Ph-I, Ramdas, Amritsar	1	Solar (Intrastate)	Long Term	66 KV S/Stn. Ramdas	0.272	11	ISB
43	International Switchgears Pvt. Ltd., Ph-II, Ramdas, Amritsar	1	Solar (Intrastate)	Long Term	66 KV S/Stn. Ramdas	0.255	11	ISB
44	JSSK Energy Pvt. Ltd.	1	Solar (Intrastate)	Long Term	66 KV S/Stn. Bhagsar	0.364	11	ISB
45	Madhav Solar Pvt. Ltd-I, Boha, Mansa	2	Solar (Intrastate)	Long Term	66 KV S/Stn. Boha	0.600	11	ISB
46	Madhav Solar Pvt. Ltd-II, Boha, mansa	2	Solar (Intrastate)	Long Term	66 KV S/Stn. Boha	0.692	11	ISB
47	Magnet Buildtech Pvt. Ltd -I, SHERKAWALA	25	Solar (Intrastate)	Long Term	66 KV Boha	8.053	66	ISB
48	Magnet Buildtech Pvt. Ltd-II, Toderpur	25	Solar (Intrastate)	Long Term	66 KV Boha	8.344	66	ISB
49	Magnificent Power Pvt. Ltd.	1	Solar (Intrastate)	Long Term	220 KV S/S Jhunir	0.347	11	ISB
50	Mihit Solar Power Pvt. Ltd., Jhandakalan	24	Solar (Intrastate)	Long Term	66 KV Sardulgarh	8.416	66	ISB
51	Mihit Solar Power Pvt. Ltd., Khera khurad	25	Solar (Intrastate)	Long Term	66 KV S/Stn. Sardulgarh	8.952	66	ISB
52	Mihit Solar Power Pvt. Ltd., Mankhera	25	Solar (Intrastate)	Long Term	66 KV S/Stn. Sangha	9.085	66	ISB
53	Mokia Green Energy Pvt.Ltd., Boparai Kalan, Ludhiana	4	Solar (Intrastate)	Long Term	66 KV S/Stn. Boha	1.332	66	ISB
54	Mytrah Aadhya Power Pvt. Ltd.-Balran	25	Solar (Intrastate)	Long Term	66 KV S/Stn. Balran	9.637	66	ISB
55	Mytrah Aadhya Power Pvt. Ltd.-Bareta	25	Solar (Intrastate)	Long Term	66 KV Datewas	9.015	66	ISB
56	Nextgen Solux Power Pvt. Ltd., Mirpurkalan, Mansa-I	1	Solar (Intrastate)	Long Term	66KV Alike	0.366	11	ISB
57	Nextgen Solux Power Pvt. Ltd., Jhunir, Mansa-II	1	Solar (Intrastate)	Long Term	220 KV Jhunir	0.355	11	ISB
58	Northstar Solar Power Pvt. Ltd., Pathrala, Bathinda	4	Solar (Intrastate)	Long Term	66KV Pathrala	1.453	66	ISB
59	Oasis Green Pvt. Ltd.	3	Solar (Intrastate)	Long Term	66 KV S/Stn. Bareta	1.011	66	ISB
60	Omega infraengineers Pvt. Ltd.	1	Solar (Intrastate)	Long Term	66 KV S/Stn. Chaurwala	0.284	11	ISB
61	Omega Solar Projects Pvt. Ltd., Sangatpur, Lehgara	10	Solar (Intrastate)	Long Term	66KV Ganduan	3.437	66	ISB
62	Phulokheri PEDASPV	1	Solar (Intrastate)	Long Term	66KV Rama Mandi	0.285	11	ISB
63	Photon Sunbeam Pvt. Ltd.-I	15	Solar (Intrastate)	Long Term	66 KV S/Stn. Ramamandi	4.955	66	ISB
64	Photon Sunbeam Pvt. Ltd.-II	25	Solar (Intrastate)	Long Term	220 KV S/Stn. Talwandi Sabo	8.133	66	ISB
65	PN Clean Energy Ltd., Lakhmirwala, Mansa	20	Solar (Intrastate)	Long Term	66 KV S/Stn. Kot Dharmu	7.404	66	ISB
66	PN Renewable Energy Ltd., Barre, Mansa	10	Solar (Intrastate)	Long Term	66 KV S/Stn. Tahliyan, Boha	3.216	66	ISB
67	Prayatna Developers Pvt. Ltd.-I, Sardargarh	50	Solar (Intrastate)	Long Term	132 KV S/Stn. Balluana	18.246	132	ISB
68	Prayatna Developers Pvt. Ltd.-II Chughekalan	50	Solar (Intrastate)	Long Term	132 KV S/Stn. Balluana	18.538	132	ISB
69	Purshotam Industries Ltd., Vill. Bajak, Bathinda	3	Solar (Intrastate)	Long Term	66 KV S/Stn. Nandgarh	1.029	66	ISB
70	Radiant Solar Energies Pvt. Ltd.	3	Solar (Intrastate)	Long Term	66 KV S/Stn. Pathrala	1.089	66	ISB

S.E./DSM,
P.S.P.C.L., Patiala
M. Bhatia

96/24

71	RSSB Educational & Environmental Society, Beas (New)	12	Solar (Intrastate)	Long Term	132KV S/Stn. Beas	3.313	132	ISB
72	RSSB Educational & Environmental Society, Beas (Old)	7.52	Solar (Intrastate)	Long Term	132KV Beas	1.784	132	ISB
73	SAM SOLAR Pvt. Ltd. Doraha, Canal top	2.5	Solar (Intrastate)	Long Term	66 KV S/Stn. Doburji	0.740	11	ISB
74	SAM SOLAR Pvt. Ltd. Nidampur, Sangrur	2.5	Solar (Intrastate)	Long Term	66 KV S/Stn. Nidampur	0.449	11	ISB
75	Solairedirect Projects India Pvt. Ltd., Dharangwala, Fazilka	20	Solar (Intrastate)	Long Term	66 KV S/Stn. Ratta Tibba	7.106	66	ISB
76	Solaire Power Pvt. Ltd. Usmankhara	24	Solar (Intrastate)	Long Term	66 KV S/Stn. Kaller Khera	8.715	66	ISB
77	Solaire Urja Pvt Ltd.	25	Solar (Intrastate)	Long Term	66 KV S/Stn. Khuian Sarwar	6.864	66	ISB
78	Soma Enterprises Ltd., Khera Kalmout	1	Solar (Intrastate)	Long Term	66KV Nangal	0.242	11	ISB
79	Sovox Renewables Pvt. Ltd., Mehandidpur	1	Solar (Intrastate)	Long Term	66KV S/Stn. Kathgarh, Tehsil Balachaur	0.183	11	ISB
80	T R Energy & Agro Pvt. Ltd., Jandwala Mirsangla, Fazilka	2	Solar (Intrastate)	Long Term	66 KV Kheowali Dhab	0.731	11	ISB
81	T R Energy & Agro Pvt. Ltd., Vill. Pathrala, Fazilka II	1	Solar (Intrastate)	Long Term	66 KV Pathrala	0.391	11	ISB
82	Vector Green Sunshine Pvt. Ltd., Gamiwala Boha	20	Solar (Intrastate)	Long Term	66 KV S/Stn. Gamiwala, Boha	7.488	66	ISB
83	Vector Green Surya Urja Pvt. Ltd., Gamiwala, Boha, Mansa	20	Solar (Intrastate)	Long Term	66 KV S/Stn. Gamiwala, Boha	7.404	66	ISB
84	Vijay Printing Press Pvt. Ltd., Ghagar branch canal (Rooftop)	7.5	Solar (Intrastate)	Long Term	66KV Bhattiwal	2.166	66	ISB
85	Vivaan Solar Pvt. Ltd., Bajak Bathinda	2	Solar (Intrastate)	Long Term	66 KV S/Stn. Nandgarh	0.704	11	ISB
86	Walwhan Solar Punjab Ltd.-I, Tiona pujarian,	20	Solar (Intrastate)	Long Term	66 KV S/Stn. Jaga Ram Tirath	6.485	66	ISB
87	Walwhan Solar Punjab Ltd.-II, Jagaram tirath,	10	Solar (Intrastate)	Long Term	66 KV S/Stn. Jaga Ram Tirath	3.215	66	ISB
88	Walwhan Solar Punjab Ltd.-III, Jagaram Tirath	2	Solar (Intrastate)	Long Term	66 KV S/Stn. Jaga Ram Tirath	0.635	11	ISB
89	Walwhan Solar Punjab Ltd.- IV, Tiona pujarian,	4	Solar (Intrastate)	Long Term	66 KV S/Stn. Jaga Ram Tirth	1.215	66	ISB
i) Total Solar (Intrastate)		884.02				302.412		ISB
ii) Solar (Interstate)								
1	Bundled NVVNL (solar only)	37	Solar (Interstate)	Long Term	Outside Punjab			
2	SECI Solar	30	Solar (Interstate)	Long Term	Outside Punjab			
Total ii)		67.00						
Total Solar (i+ ii)		951.02						

S.E./DSM,
P.S.P.C.L. Patiala

26/25

B	Co Generation						
a	Bagasse (Co-gen)						
1	A.B. Sugars Ltd	23	Bagasse (Co-gen)	Long Term	66 KV Sethala	66	ISB
2	Chadha Sugars & Ind. Ltd.	23	Bagasse (Co-gen)	Long Term	66 KV SS, Rojoa	66	ISB
3	Indian Sucrose Ltd	40	Bagasse (Co-gen)	Long Term	132 KV Uchi Basi	66	ISB
4	Nawanshahar Power Pvt. Ltd.	15	Bagasse (Co-gen)	Long Term	132 KV Nawanshahr	66	ISB
5	Rana Sugars Ltd (34MW)	34	Bagasse (Co-gen)	Long Term	66 KV Sethala	66	ISB
6	Wahid Sandhar Sugars Ltd.	12	Bagasse (Co-gen)	Long Term	66 KV SS Phagwara	33	ISB
7	The Bhogpur Co-op Sugar Mills Ltd.	15	Bagasse (Co-gen)	Long Term	66 KV SS, Vill. Soons	66	ISB
	Total co-gen Bagasse	162					
b	Biomass (Co-gen)						
1	A.B. Grains Spirits Pvt. Ltd.	5.5	Biomass (Co-gen)	Long Term	66 KV Rajoa	66	ISB
2	Chandigarh Distillers & Bottlers Ltd. (8.25 MW)	8.25	Biomass (Co-gen)	Long Term	66 KV Banur	66	ISB
3	Chandigarh Distillers & Bottlers Ltd. (3.9 MW)	3.9	Biomass (Co-gen)	Long Term	66 KV Banur	66	ISB
4	Indian Acrylics Pvt Ltd	7.75	Biomass (Co-gen)	Long Term	66 KV Bhawanigarh	66	ISB
6	N.V. Distilleries & Breweries Pvt. Ltd.	10	Biomass (Co-gen)	Long Term	66 KV Dharamgarh	66	ISB
7	Shree Ganesh Edibles Pvt. Ltd	0	Biomass (Co-gen)	Long Term	66 KV Badinpur	11	ISB
8	Shree Ganesh Edibles Pvt. Ltd. (New PPA)	15	Biomass (Co-gen)	Long Term	#N/A	66	ISB
	Total Co-Gen Biomass	50.40					
	Total Cogen Bagasse+Biomass	212.40					
C	Biomass/IPP						
1	Dee Development Engineers Pvt. Ltd	8	Biomass/IPP	Long Term	66 KV Kattianwali, Malout	66	ISB
2	Green Planet Energy Pvt. Ltd., BirPind	6	Biomass/IPP	Long Term	66 KV SS Mehatpur	66	ISB
3	Green Planet Energy Pvt. Ltd., Binjon (Rankine cycle)	6	Biomass/IPP	Long Term	33/ 66 KV Paldi (Kot Fatuhi)	66	ISB
4	Malwa Power Pvt.Ltd	6	Biomass/IPP	Long Term	66 KV Lubaniawali, Sri Muktsar Sahib	66	ISB
5	Sukhbir Agro Energy Ltd. (Ferozpur)	18	Biomass/IPP	Long Term	132 KV Ferozshah	132	ISB
6	Sukhbir Agro Energy Ltd. (Jaito)	18	Biomass/IPP	Long Term	220 KV Bajakhana	66	ISB
7	Universal Biomass Energy Pvt. Ltd.	14.5	Biomass/IPP	Long Term	132 KV Gidderbaha	132	ISB
8	Viaton Energy Pvt. Ltd.	10	Biomass/IPP	Long Term	66 KV Mansa	66	ISB
	Total Biomass/IPP	86.50					
D	Waste to energy						
1	Haibowal Biomethanation LDH	1	Waste to energy	Long Term	66 KV Kitchlunagar, Ludhiana	11	ISB
	Total Waste to energy	1.00					
E	Biogas						
1	Green Planet Energy Pvt. Ltd, Binjon export (otto cycle)	4	Biogas	Long Term	66 KV SS Mehatpur	66	ISB
2	Sampuran Agri Ventures Ltd.	1	Biogas	Long Term	66 KV Fazilka	11	ISB
	Total Biogas	5					
F	Mini Hydel						
a	Aqua Power Plant Ltd.						
1	Chakbhai MHP	2	Mini Hydel	Long Term	66 KV S/Stn. Mehal Kalan	11	ISB
2	Lohgarh	2	Mini Hydel	Long Term	66 KV S/Stn. Kutba	11	ISB
3	Sidhana	1.2	Mini Hydel	Long Term	66 KV Phul	11	ISB
	Aqua Power Plant Ltd. Total	5.2					

S.E./DSM,
P.S.P.C.L., Patiala

26/26

b	Abohar Power Generation Pvt. Ltd.							ISB
1	Ghola MHP	0.8	Mini Hydel	Long Term	132 KV S/Stn. Ghola Kalan		11	ISB
2	Channuwal MHP	0.9	Mini Hydel	Long Term	66 KV S/Stn. Mari Mustafa		11	ISB
3	Akhara MHP	1.1	Mini Hydel	Long Term	66 KV S/Stn. Agwar Lapon		11	ISB
4	Khanpur	1.1	Mini Hydel	Long Term	132 KV S/Stn. Billaspur		11	ISB
5	Sudhar	1.4	Mini Hydel	Long Term	66 KV S/Stn. Sudhar		11	ISB
	Abohar Power Generation TOTAL	5.30						ISB
								ISB
c	Kotla Hydro Ltd							ISB
1	Babanpur MHP	1.25	Mini Hydel	Long Term	66 KV Dhuri		11	ISB
2	Killa	1.75	Mini Hydel	Long Term	66 KV Rangian		11	ISB
3	Sahoke	1.2	Mini Hydel	Long Term	66 KV Ashpal Kalan		11	ISB
	Kotla Hydro Ltd. Total	4.2						ISB
								ISB
d	Punjab Hydro Ltd.							ISB
1	Dolowal MHP	0	Mini Hydel	Long Term	66 KV S/Stn. Lassoi		11	ISB
2	Salar MHP	0	Mini Hydel	Long Term	66 KV S/Stn. Amargarh		11	ISB
3	Bhanubura MHP	0	Mini Hydel	Long Term	66 KV S/Stn. Bhanubhura		11	ISB
	Punjab Hydro Ltd. Total.	0						ISB
								ISB
e	Individual hydel Plant							ISB
1	Atlantic Power Pvt. Ltd. (Phoola)	0.60	Mini Hydel	Long Term	66 KV Nathana		11	ISB
2	Atlantic Power Pvt. Ltd. (Nakkian))	0.30	Mini Hydel	Long Term	132 KV Nakkian		11	ISB
3	Atlantic Power Pvt. Ltd. (Terkiana)	0.65	Mini Hydel	Long Term	66 KV Bhattiyaan		11	ISB
4	Atlantic Power Pvt. Ltd. (Terkiana) PSPCL Free energy share	0.00	Mini Hydel	Long Term			11	ISB
5	Gill Aqua Hydro Power Generation Co. Pvt. Ltd. -MBL-II	6.00	Mini Hydel	Long Term	66 KV S/Stn. Raniipur		66	ISB
6	Gill Aqua Hydro Power Generation Co. Pvt. Ltd. -MBL-III	3.80	Mini Hydel	Long Term	66 KV S/Stn. Raniipur		66	ISB
f	Gill Power Geneartion Co. (P) Ltd.							ISB
8	Himalayan Renewable Energy Pvt. Ltd.	0.60	Mini Hydel	Long Term	66 KV S/Stn. Tallewal		11	ISB
9	Kotla Renewables Pvt. Ltd. Daudhar	1.50	Mini Hydel	Long Term	220 KV S/Stn. Badhani Kalan		11	ISB
10	Kotla Renewables Pvt. Ltd. Nidampur	0.80	Mini Hydel	Long Term	66 KV S/Stn. Nidampur		11	ISB
11	Kotla Renewables Pvt. Ltd. Thuhi	0.80	Mini Hydel	Long Term	66 KV S/Stn. Bharo		11	ISB
12	Majha Canal Hydro Project Pvt.Ltd.Udhanwal	0.65	Mini Hydel	Long Term	66 KV S/Stn. Udhanwal		11	ISB
13	P & R Gurdittiwala Hydro Power Pvt. Ltd.	2.00	Mini Hydel	Long Term	66 KV Mallanwala		11	ISB
14	Preetek Power Pvt. Ltd. (Tugalwal)	0.85	Mini Hydel	Long Term	66 KV Harchowal		11	ISB
15	Sam India Hydro Power Pvt. Ltd.	1.20	Mini Hydel	Long Term	132 KV S/Stn. Billaspur		11	ISB
16	Sidhwan Hydro Power Pvt. Ltd.	0.70	Mini Hydel	Long Term	66 KV Modeltown, Ext.Ludhiana		11	ISB
17	SKR Hydro Power Generators Pvt. Ltd.	0.40	Mini Hydel	Long Term	66 KV S/Stn.MES Bathinda		11	ISB
18	UBDC Hydro Company	2.00	Mini Hydel	Long Term	66 KV S/Stn Ror Khera Bhagowal		11	ISB
19	Preetek Power Pvt. Ltd. (Kalabal)	0.80	Mini Hydel	Long Term	0		11	ISB


S.E./DSM,
P.S.P.C.L. Patiala

26/27

20	Hydro Energy & Infrastructure	0.25	Mini Hydel	Long Term	66KV S/STN. Dhadrian	11	ISB
21	Salasar Hydro Urja Pvt. Ltd.	1.50	Mini Hydel	Long Term	Lohgarh Thakran	11	ISB
	Individual Hydel Total	28.10					ISB
							ISB
f	Punjab Genco Ltd.						ISB
1	Narangwal MHP	1.50	Mini Hydel	Long Term	66 KV Narangwal	11	ISB
2	Dalla MHP	1.00	Mini Hydel	Long Term	66 KV Rumi	11	ISB
3	Tugal MHP	1.50	Mini Hydel	Long Term	66 KV Sudhar	11	ISB
4	Chupki MHP	1.50	Mini Hydel	Long Term	66 KV Alamgir	11	ISB
5	Khatra MHP	1.00	Mini Hydel	Long Term	66 KV Siar	11	ISB
6	Kanganwal MHP	1.30	Mini Hydel	Long Term	66 KV Sandhour	11	ISB
7	Bowani MHP	1.00	Mini Hydel	Long Term	132 KV Billaspur	11	ISB
8	Jagera MHP	1.00	Mini Hydel	Long Term	66 KV Ahmadgarh	11	ISB
	Total PGL	9.80					
	Total Mini Hydel	52.60					
G	Wind Power						
1	SECI Wind Power (150 MW)	150	Wind Power	Long Term	Outside Punjab		
2	SECI Wind Power (200 MW)	200	Wind Power	Long Term	Outside Punjab		
	Total Wind Power	350					
H	Short Term Hybrid Power						
i	SECI 500 MW Hybrid Power PSA (Solar)	400	Short Term Hybrid Power	Short Term	Outside Punjab		
ii	SECI 500 MW Hybrid Power PSA (Wind)	100	Short Term Hybrid Power	Short Term	Outside Punjab		
I	Short Term NHPC Solar Power	300		Short Term	Outside Punjab		
J	2% Energy Injection by OA Consumers in lieu of Transmission & Wheeling Charges						
1	Winsome Yarns Non Solar						
2	Nahar Industrial Enterprises Ltd. Non Solar						
	Total 2% Energy Injection by OA Consumers						
k	Own Hydel						
1	Micro Hydel						
(i)	Rohti	0.8	Micro Hydel			11	
(ii)	Ropar	1.7	Micro Hydel			11	
	Total Micro Hydel	2.5					
2	UBDC Stage I&II	91.35	Micro Hydel			132	
3	Mukerian MHP-5	18	Micro Hydel			132	
	Total Own Hydel	111.85					


 S.E./DSM,
 P.S.P.C.L., Patiala


1	SOLAR							
i	Solar Intra state	884.02						
ii	Bundled (Solar)	37						
iii	SECI Solar	30						
iv	SECI Hybrid Solar	400						
v	NHPC Solar	300						
	Total Solar	1651.02						
2	NON SOLAR							
i	NON SOLAR (HYDEL)	164.45						
ii	NON SOLAR (WIND)	350.00						
iii	NON SOLAR (OTHERS)	304.90						
v	Non Solar (2% Injection in lieu of Transmission Charges)							
vi	SECI Hybrid Wind	100.00						
	Total Non Solar	919.35						
	Total for Long Term and Short Term RE Power	2570.37						
	Bundled NVVNL Coal	37.00						
	Total Bundled NVVNL (Coal+ Solar)	74.00		Long Term	Outside Punjab			
	NRSE Power Purchase Within Punjab							
	At 11 KV							
	At 33 KV							
	At 66 KV							
	At 132 KV and above							
	Total NRSE Power Purchase within Punjab							
S.No	Name of Generation Station	Generation Capacity (In MW)	Type of Station (Generation Based- Solid/Liquid/Gas/Renewable/Others)	Type of Contract	Type of Grid	B. Embedded Generation in DISCOM Area Voltage Level (KVA)	Circle Load (MW)	Received at Circle (KVA)


(Er. Hira Lal Goyal)
SE/EA & Enforcement


S.E./DSM,
P.S.P.C.L., Patiala



Er. Ravi Verma
EA. 7969
Energy Auditor
PSPCL, Patiala

01/4

(Details of Consumers)						
Summary of Energy						
Period From 01.01.2023 To 31.03.2023						
S.No	Type of Consumers	Category of Consumers (EHT/HT/LT/Others)	Voltage Level (In Voltage)	No of Consumers	Total Consumption (In MU)	Remarks (Source of data)
1	Domestic	EHT/HT/LT	400/220/66/ 33/11/LT	7738346	2900.749	
2	Commercial	EHT/HT/LT	400/220/66/ 11/LT	1223854	848.730	
3	IP Sets					
4	Hor. & Nur. & Coffee/Tea & Rubber (Metered)					
5	Hor. & Nur. & Coffee/Tea & Rubber (Flat)					
6	Heating and Motive Power					
7	Water Supply			15720		
8	Public Lighting	LT	LT	5644	41.573	
9	HT Water Supply			246		
10	HT Industrial	EHT/HT	400/132/66/ 11	14410	4681.409	
11	Industrial (Small)	LT		95605	240.493	
12	Industrial (Medium)	LT		28385	609.805	
13	HT Commercial	EHT/HT/LT	400/220/66/ 33/11/LT			
14	Applicable to Government Hospitals & Hospitals					
15	Lift Irrigation Schemes/Lift Irrigation Societies					
16	HT Res. Apartments Applicable to all areas					
17	Mixed Load					
18	Government offices and department					
19	Others-1 (if any , specify in remarks)	Agricultural power	LT	1390944	1517.480	
20	Others-2 (if any , specify in remarks)	Railway Traction	400/132	4	12.458	
21	Others-3 (if any , specify in remarks)	Bulk	LT/11/33	536	172.186	
22	Others-4 (if any , specify in remarks)	AP High Technology, Waste management & charitable hospitals		56		Consumption taken in the category to which it falls
23	Others-5 (if any , specify in remarks)					
24	Theft Units, Short Assesment, Unbilled Revenue(Eq.Units)				-274.98	
25	Misc. adjustment to match with planning				-516.19	
26						
27						
28						
				Total	10513750	10233.71

(Er. Hira Lal Goyal)
S.E./EA & Enforcement

Er. Ravi Verma
EA. 7969
Energy Auditor
PSPCL, Patiala

S.E./DSM,
P.S.P.C.L., Patiala

Er. Ravi Verma
EA. 7969
Energy Auditor
PSPCL, Patiala

26/30

(Details of Feeder-wise losses)

Period From 01.01.2023 To 31.03.2023

Sl No.	Zone	Circle	Received at Circle (In MU)	Division	Received at Division (In MU)	Subdivision	Received at Sub-Division (In MU)	Name of the Station	Feeder Code/ID	Feeder Name	Type of Feeder (Urban/Mixed/Industrial/Agricultural/Rural)	Type of feeder meter (AMI/AMR/Other)	Received at Feeder (Final In MU)	Feeder Consumption (In MU)	Final Net Export at Feeder Level (In MU)	T&D losses	AT&C losses	% Data Received through Automaticly (if feeder AMR/AMI)	Remarks
1	Border	CITY AMRITSAR		DS CITY CENTER DIVN., ASR		DS S/D GHEE MANDI TECH. ASR			C751F03	11kv NEW GOLDEN AVENUE	Category 1	AMR	0.780						
2	Border	CITY AMRITSAR		DS CITY CENTER DIVN., ASR		DS S/D GHEE MANDI TECH. ASR			C754F01	HUSSAINPURA	Category 1	AMR	1.133						
3	Border	CITY AMRITSAR		DS CITY CENTER DIVN., ASR		DS S/D GHEE MANDI TECH. ASR			C751F02	Head Water Works Road	Category 1	AMR	1.433						
4	Border	CITY AMRITSAR		DS CITY CENTER DIVN., ASR		DS S/D GHEE MANDI TECH. ASR			C751F08	11kv New Ravi Dass Road	Category 1	AMR	1.921						
5	Border	CITY AMRITSAR		DS CITY CENTER DIVN., ASR		DS S/D GHEE MANDI TECH. ASR			C754F13	11KV NEW KESRI BAGH	Category 1	AMR	0.514						
6	Border	CITY AMRITSAR		DS CITY CENTER DIVN., ASR		DS S/D GHEE MANDI TECH. ASR		10.7682	D754F02	11kv Ghee Mandi 2	Category 1	AMR	0.939						
7	Border	CITY AMRITSAR		DS CITY CENTER DIVN., ASR		DS S/D GHEE MANDI TECH. ASR			D754F01	11kv Kesri Bagh	Category 1	AMR	1.041						
8	Border	CITY AMRITSAR		DS CITY CENTER DIVN., ASR		DS S/D GHEE MANDI TECH. ASR			D754F09	11 KV MOTI BAZAR	Category 1	AMR	1.026						
9	Border	CITY AMRITSAR		DS CITY CENTER DIVN., ASR		DS S/D GHEE MANDI TECH. ASR			D754F04	11kv Chattwind	Category 1	AMR	0.988						
10	Border	CITY AMRITSAR		DS CITY CENTER DIVN., ASR		DS S/D GHEE MANDI TECH. ASR			D754F03	11kv Navdeeps Theatre	Category 1	AMR	0.995						
11	Border	CITY AMRITSAR		DS CITY CENTER DIVN., ASR		DS S/D GHEE MANDI TECH. ASR			D751F19	11 KESRI BAGH HG	Category 1	AMR	0.000						
12	Border	CITY AMRITSAR		DS CITY CENTER DIVN., ASR		DS S/D GHEE MANDI TECH. ASR			D751F20	DHARAM SINGH MRKT INTERLINK	Category 1	AMR	0.000						
13	Border	CITY AMRITSAR		DS CITY CENTER DIVN., ASR		DS S/D HUSSAINPURA TECH. ASR.			D754F12	BHARAWA DA DHABHA	Category 1	AMR	0.000						
14	Border	CITY AMRITSAR		DS CITY CENTER DIVN., ASR		DS S/D HUSSAINPURA TECH. ASR.			D754F14	11 KV SUBHAS PARK	Category 1	AMR	0.000						
15	Border	CITY AMRITSAR		DS CITY CENTER DIVN., ASR		DS S/D HUSSAINPURA TECH. ASR.			D754F15	11 KV MASHI MANDI	Category 1	AMR	0.000						
16	Border	CITY AMRITSAR		DS CITY CENTER DIVN., ASR		DS S/D HUSSAINPURA TECH. ASR.			D754F26	Karon Market	Category 1	NON AMR	0.000						
17	Border	CITY AMRITSAR		DS CITY CENTER DIVN., ASR		DS S/D HUSSAINPURA TECH. ASR.			D754F13	11 KV TOWN HALL	Category 1	AMR	0.588						
18	Border	CITY AMRITSAR		DS CITY CENTER DIVN., ASR		DS S/D HUSSAINPURA TECH. ASR.			D754F05	Cheel Mandi	Category 1	AMR	1.467						
19	Border	CITY AMRITSAR		DS CITY CENTER DIVN., ASR		DS S/D HUSSAINPURA TECH. ASR.			D752F10	11KV HussainPura	Category 1	AMR	1.617						
20	Border	CITY AMRITSAR		DS CITY CENTER DIVN., ASR		DS S/D HUSSAINPURA TECH. ASR.			D751F04	11kv Hall Bazar	Category 1	AMR	0.000						
21	Border	CITY AMRITSAR		DS CITY CENTER DIVN., ASR		DS S/D HUSSAINPURA TECH. ASR.		7.6051	D751F10	11 KV Katra Baghian	Category 2	AMR	0.000						
22	Border	CITY AMRITSAR		DS CITY CENTER DIVN., ASR		DS S/D HUSSAINPURA TECH. ASR.			D751F14	11KV Civil Hospital Independent	Category 2	AMR	0.239						
23	Border	CITY AMRITSAR		DS CITY CENTER DIVN., ASR		DS S/D HUSSAINPURA TECH. ASR.			D751F23	MASHI MANDI	Category 1	AMR	0.289						
24	Border	CITY AMRITSAR		DS CITY CENTER DIVN., ASR		DS S/D HUSSAINPURA TECH. ASR.			D751F22	BHARAWA DA DHABHA	Category 1	AMR	0.289						
25	Border	CITY AMRITSAR		DS CITY CENTER DIVN., ASR	58.7557	DS S/D HUSSAINPURA TECH. ASR.			D751F25	SUBASH PARK	Category 1	AMR	0.251						
26	Border	CITY AMRITSAR		DS CITY CENTER DIVN., ASR		DS S/D HUSSAINPURA TECH. ASR.			D751F24	KARION MARKET	Category 1	NON AMR	0.634						
27	Border	CITY AMRITSAR		DS CITY CENTER DIVN., ASR		DS S/D HUSSAINPURA TECH. ASR.			D751F21	TOWN HALL	Category 1	AMR	0.316						
28	Border	CITY AMRITSAR		DS CITY CENTER DIVN., ASR		DS S/D HUSSAINPURA TECH. ASR.			D751F07	11kv saraswati	Category 1	AMR	0.785						
29	Border	CITY AMRITSAR		DS CITY CENTER DIVN., ASR		DS S/D HUSSAINPURA TECH. ASR.			D751F02	11KV Ram Bagh	Category 1	AMR	1.129						
30	Border	CITY AMRITSAR		DS CITY CENTER DIVN., ASR		DS S/D MALL MANDI TECH. ASR.			C751D11	11 KV Bhai Gurdas ji Nagar	Category 1	NON AMR	0.509						
31	Border	CITY AMRITSAR		DS CITY CENTER DIVN., ASR		DS S/D MALL MANDI TECH. ASR.			C751F14	Kapoor Nagar	Category 1	AMR	1.138						
32	Border	CITY AMRITSAR		DS CITY CENTER DIVN., ASR		DS S/D MALL MANDI TECH. ASR.			C751F13	Gobind Nagar	Category 1	AMR	2.041						
33	Border	CITY AMRITSAR		DS CITY CENTER DIVN., ASR		DS S/D MALL MANDI TECH. ASR.			C801F03	J C MOTOR	Category 2	AMR	0.000						
34	Border	CITY AMRITSAR		DS CITY CENTER DIVN., ASR		DS S/D MALL MANDI TECH. ASR.			C801F2	KHANKOT	Category 1	AMR	1.141						
35	Border	CITY AMRITSAR		DS CITY CENTER DIVN., ASR		DS S/D MALL MANDI TECH. ASR.			C801F08	Byepass	Category 1	AMR	0.125						
36	Border	CITY AMRITSAR		DS CITY CENTER DIVN., ASR		DS S/D MALL MANDI TECH. ASR.			C801F06	GT road	Category 1	AMR	2.261						
37	Border	CITY AMRITSAR		DS CITY CENTER DIVN., ASR		DS S/D MALL MANDI TECH. ASR.			C801F04	Bhai Lalaji Nagar	Category 1	AMR	2.405						
38	Border	CITY AMRITSAR		DS CITY CENTER DIVN., ASR		DS S/D MALL MANDI TECH. ASR.			C801F13	GTB FOCAL POINT	Category 2	AMR	3.083						
39	Border	CITY AMRITSAR		DS CITY CENTER DIVN., ASR		DS S/D MALL MANDI TECH. ASR.		40.3824	C801F10	New Focal point	Category 2	AMR	3.270						
40	Border	CITY AMRITSAR		DS CITY CENTER DIVN., ASR		DS S/D MALL MANDI TECH. ASR.			C801F11	New Amritsar	Category 1	AMR	2.719						
41	Border	CITY AMRITSAR		DS CITY CENTER DIVN., ASR		DS S/D MALL MANDI TECH. ASR.			C801F02	Focpoint old	Category 2	AMR	5.396						
42	Border	CITY AMRITSAR		DS CITY CENTER DIVN., ASR		DS S/D MALL MANDI TECH. ASR.			D945F04	Bhai Ghaniya ji	Category 1	AMR	0.376						
43	Border	CITY AMRITSAR		DS CITY CENTER DIVN., ASR		DS S/D MALL MANDI TECH. ASR.			D945S01	BABA DEEP SINGH	Category 1	AMR	1.177						
44	Border	CITY AMRITSAR		DS CITY CENTER DIVN., ASR		DS S/D MALL MANDI TECH. ASR.			945F08	11 KV SULTANWIND-1	Category 1	NON AMR	2.097						
45	Border	CITY AMRITSAR		DS CITY CENTER DIVN., ASR		DS S/D MALL MANDI TECH. ASR.			D945S05	BABA BUDHA JI	Category 1	AMR	2.473						
46	Border	CITY AMRITSAR		DS CITY CENTER DIVN., ASR		DS S/D MALL MANDI TECH. ASR.			945F07	11 KV DABURJI	Category 1	NON AMR	2.044						
47	Border	CITY AMRITSAR		DS CITY CENTER DIVN., ASR		DS S/D MALL MANDI TECH. ASR.			D945S02	ATTARI SAHIB	Category 1	AMR	2.992						
48	Border	CITY AMRITSAR		DS CITY CENTER DIVN., ASR		DS S/D MALL MANDI TECH. ASR.			D832F10	11 KV VALLAH	Category 1	AMR	2.448						
49	Border	CITY AMRITSAR		DS CITY CENTER DIVN., ASR		DS S/D MALL MANDI TECH. ASR.			C751D01	Apha G	Category 1	Not available	2.688						
50	Border	CITY AMRITSAR		DS CIVIL LINE DIVN., ASR		DS S/D CIVIL LINE TECH., ASR			D846F05	BEAUTY AVENUE	Category 1	AMR	1.081						
51	Border	CITY AMRITSAR		DS CIVIL LINE DIVN., ASR		DS S/D CIVIL LINE TECH., ASR			D755F08	DMT	Category 1	AMR	0.121						
52	Border	CITY AMRITSAR		DS CIVIL LINE DIVN., ASR		DS S/D CIVIL LINE TECH., ASR			D755F07	DISTRICT COURT	Category 1	AMR	0.360						
53	Border	CITY AMRITSAR		DS CIVIL LINE DIVN., ASR		DS S/D CIVIL LINE TECH., ASR			D755F09	COURT ROAD	Category 1	AMR	0.576						
54	Border	CITY AMRITSAR		DS CIVIL LINE DIVN., ASR		DS S/D CIVIL LINE TECH., ASR			D755F02	CANTT ROAD	Category 1	AMR	0.800						
55	Border	CITY AMRITSAR		DS CIVIL LINE DIVN., ASR		DS S/D CIVIL LINE TECH., ASR			D755F10	MAHINDERA COLONY	Category 1	AMR	0.686						
56	Border	CITY AMRITSAR		DS CIVIL LINE DIVN., ASR		DS S/D CIVIL LINE TECH., ASR		12.6925	D755F03	RANI KA BAGH	Category 1	AMR	0.878						
57	Border	CITY AMRITSAR		DS CIVIL LINE DIVN., ASR		DS S/D CIVIL LINE TECH., ASR			D755F05	MDHAN HOTEL	Category 1	AMR	1.157						
58	Border	CITY AMRITSAR		DS CIVIL LINE DIVN., ASR		DS S/D CIVIL LINE TECH., ASR			D755F11	KENNEDY AVENUE	Category 1	AMR	1.148						
59	Border	CITY AMRITSAR		DS CIVIL LINE DIVN., ASR		DS S/D CIVIL LINE TECH., ASR			D755F06	MODEL TOWN	Category 1	AMR	1.076						
60	Border	CITY AMRITSAR		DS CIVIL LINE DIVN., ASR		DS S/D CIVIL LINE TECH., ASR			D755F01	GREEN AVENUE	Category 1	AMR	1.542						
61	Border	CITY AMRITSAR		DS CIVIL LINE DIVN., ASR		DS S/D CIVIL LINE TECH., ASR			D801F01	BASANT AVENUE	Category 1	AMR	0.912						
62	Border	CITY AMRITSAR		DS CIVIL LINE DIVN., ASR		DS S/D CIVIL LINE TECH., ASR			D801F09	ANAND AVENUE	Category 1	AMR	0.989						
63	Border	CITY AMRITSAR		DS CIVIL LINE DIVN., ASR		DS S/D CIVIL LINE TECH., ASR			D801F07	GOBIND PARK	Category 1	AMR	1.369						
64	Border	CITY AMRITSAR		DS CIVIL LINE DIVN., ASR		DS S/D ISLAMABAD TECH., ASR			D838F01	KISHANKOT	Category 1	AMR	0.770						
65	Border	CITY AMRITSAR		DS CIVIL LINE DIVN., ASR		DS S/D ISLAMABAD TECH., ASR			D838F03	GURUDWARA TAPOWAN	Category 1	AMR	0.942						
66	Border	CITY AMRITSAR		DS CIVIL LINE DIVN., ASR		DS S/D ISLAMABAD TECH., ASR			D838F06	11 KV Haripura Feeder	Category 1	AMR	1.136						
67	Border	CITY AMRITSAR		DS CIVIL LINE DIVN., ASR		DS S/D ISLAMABAD TECH., ASR			D838F02	BHANDARI CHOWK	Category 1	AMR	1.537						
68	Border	CITY AMRITSAR		DS CIVIL LINE DIVN., ASR		DS S/D ISLAMABAD TECH., ASR			D838F04	KHOO BHALLA	Category 1	AMR	2.130						
69	Border	CITY AMRITSAR		DS CIVIL LINE DIVN., ASR		DS S/D ISLAMABAD TECH., ASR			D838F08	NAVANKOT	Category 1	AMR	1.852						
70	Border	CITY AMRITSAR		DS CIVIL LINE DIVN., ASR		DS S/D ISLAMABAD TECH., ASR		15.4196	D838F05	DHAPAI INDUSTRIAL	Category 1	AMR	3.359						
71	Border	CITY AMRITSAR		DS CIVIL LINE DIVN., ASR		DS S/D ISLAMABAD TECH., ASR			D753F04	CHAH NIHANGA	Category 1	AMR	0.000						

S.E./DSM,
P.S.P.C.L., Patiala
M. Pathi

13112	West	MUKATSAR	DS DIVN. MUKTSAR	DS S/D RUPANA	D503FL06	Bhangchari UPS	Category 5-UPS	AMR	1.724										
13113	West	MUKATSAR	DS DIVN. MUKTSAR	DS S/D RUPANA	D503ID01	Satia Paper Mill (Rupana)	Category 4	Not available	0.000										
13114	West	MUKATSAR	DS DIVN. MUKTSAR	DS S/U S/D MUKTSAR	C501FL05	SANGU DHAUN	AP 3Phase 3Wire	AMR	0.023										
13115	West	MUKATSAR	DS DIVN. MUKTSAR	DS S/U S/D MUKTSAR	C501FL01	THANDEWALA ap	AP 3Phase 3Wire	AMR	0.432										
13116	West	MUKATSAR	DS DIVN. MUKTSAR	DS S/U S/D MUKTSAR	C501FL04	TIBBI SAHIB	Category 1	AMR	0.725										
13117	West	MUKATSAR	DS DIVN. MUKTSAR	DS S/U S/D MUKTSAR	C501FL07	THANDEWALA	Category 5-UPS	AMR	1.737										
13118	West	MUKATSAR	DS DIVN. MUKTSAR	DS S/U S/D MUKTSAR	C501FL02	INDUSTRIAL	Category 1	AMR	2.039										
13119	West	MUKATSAR	DS DIVN. MUKTSAR	DS S/U S/D MUKTSAR	B501FL08	DIPOSAL BY-PASS	Category 2	AMR	0.008										
13120	West	MUKATSAR	DS DIVN. MUKTSAR	DS S/U S/D MUKTSAR	B501FL10	JALALABAD ROAD	Category 1	AMR	2.213										
13121	West	MUKATSAR	DS DIVN. MUKTSAR	DS S/U S/D MUKTSAR	B501FL05	FOCAL POINT	Category 2	AMR	4.265										
13122	West	MUKATSAR	DS DIVN. MUKTSAR	DS S/U S/D MUKTSAR	D525FL01	Kothe Dal Singh(Thandewala)	AP 3Phase 3Wire	AMR	0.105										
13123	West	MUKATSAR	DS DIVN. MUKTSAR	DS S/U S/D MUKTSAR	D569FL05	11KV Disposal	Category 1	NON AMR	0.033										
13124	West	MUKATSAR	DS DIVN. MUKTSAR	DS S/U S/D MUKTSAR	D569FL06	11KV Muktsar AP	AP 3Phase 3Wire	AMR	0.111										
13125	West	MUKATSAR	DS DIVN. MUKTSAR	DS S/U S/D MUKTSAR	D569FL04	11KV Fattanwala Road.	Category 1	NON AMR	2.300										
13126	West	MUKATSAR	DS DIVN. MUKTSAR	DS S/U S/D MUKTSAR	D569FL01	11KV Gausalla Road	Category 1	NON AMR	0.985										
13127	West	MUKATSAR	DS DIVN. MUKTSAR	DS S/U S/D MUKTSAR	D569FL02	11KV Old Grain Market.	Category 1	NON AMR	1.341										
13128	West	MUKATSAR	DS DIVN. MUKTSAR	DS S/U S/D MUKTSAR	D569FL03	11KV New Jallalabad Road.	Category 1	NON AMR	2.957										
13129	West	MUKATSAR	DS DIVN. MUKTSAR	Sub Office Lakhewali	D550FL03	BHAGSAR AP	AP 3Phase 3Wire	AMR	0.061										
13130	West	MUKATSAR	DS DIVN. MUKTSAR	Sub Office Lakhewali	D550FL01	MAHABADHAR AP	AP 3Phase 3Wire	AMR	0.018										
13131	West	MUKATSAR	DS DIVN. MUKTSAR	Sub Office Lakhewali	D550FL02	JHEENDWALA AP	AP 3Phase 3Wire	AMR	0.060										
13132	West	MUKATSAR	DS DIVN. MUKTSAR	Sub Office Lakhewali	D550FL04	BHAGSAR CAT-1	Category 1	NON AMR	1.493										
13133	West	MUKATSAR	DS DIVN. MUKTSAR	Sub Office Lakhewali	D549FL03	TELUPURA	AP 3Phase 3Wire	AMR	0.094										
13134	West	MUKATSAR	DS DIVN. MUKTSAR	Sub Office Lakhewali	D549FL05	Ratta Ther New	Category 5-UPS	AMR	0.354										
13135	West	MUKATSAR	DS DIVN. MUKTSAR	Sub Office Lakhewali	D532FL03	Gandhar	AP 3Phase 3Wire	AMR	0.051										
13136	West	MUKATSAR	DS DIVN. MUKTSAR	Sub Office Lakhewali	D532FL05	GANDHAR UPS	Category 5-UPS	AMR	0.453										
13137	West	MUKATSAR	DS DIVN. MUKTSAR	Sub Office Lakhewali	D528FL02	HALIMWALA (AP)	AP 3Phase 3Wire	AMR	0.131										
13138	West	MUKATSAR	DS DIVN. MUKTSAR	Sub Office Lakhewali	D528FL01	Kanianwali AP	AP 3Phase 3Wire	AMR	0.127										
13139	West	MUKATSAR	DS DIVN. MUKTSAR	Sub Office Lakhewali	E528FL06	ROHIWALA	AP 3Phase 3Wire	AMR	0.211										
13140	West	MUKATSAR	DS DIVN. MUKTSAR	Sub Office Lakhewali	D528FL03	Kharanj	Category 1	AMR	0.251										
13141	West	MUKATSAR	DS DIVN. MUKTSAR	Sub Office Lakhewali	D528FL05	RATTA THER UPS	Category 5-UPS	AMR	0.639										
13142	West	MUKATSAR	DS DIVN. MUKTSAR	Sub Office Lakhewali	D528FL04	RORAANWALI (UPS)	Category 5-UPS	AMR	1.582										
13143	West	MUKATSAR	DS DIVN. MUKTSAR	Sub Office Lakhewali	D527FL06	Samewali	AP 3Phase 3Wire	AMR	0.049										
13144	West	MUKATSAR	DS DIVN. MUKTSAR	Sub Office Lakhewali	D527FL05	NANDGARH AP	AP 3Phase 3Wire	AMR	0.089										
13145	West	MUKATSAR	DS DIVN. MUKTSAR	Sub Office Lakhewali	D527FL02	Madrasa Lkw(AP)	AP 3Phase 3Wire	AMR	0.138										
13146	West	MUKATSAR	DS DIVN. MUKTSAR	Sub Office Lakhewali	E501FL03	Roranwali(AP)	AP 3Phase 3Wire	AMR	0.192										
13147	West	MUKATSAR	DS DIVN. MUKTSAR	Sub Office Lakhewali	D527FL04	Nand Garh	Category 5-UPS	AMR	0.917										
13148	West	MUKATSAR	DS DIVN. MUKTSAR	Sub Office Lakhewali	D527FL01	Lakhewali(Urban)	Category 1	AMR	1.030										
		Total	12369.81	12369.81					12369.81										
		Rooftop Solar	20.89	20.89					20.89										
		Total	12390.70	12390.70					12390.70										

(Er. Hira Lal Goyal)
SE/EA & Enforcement

S.E./DSM,
P.S.P.C.L., Patiala
Er. Ravi Verma
EA. 7969
Energy Auditor,
PSPCL, Patiala

R ✓

25/32

"A"(Details of Distribution Transformers(DT) Level Information)

Period From 01.01.2023 To 31.03.2023										
Zone	Circle	Division	Feeder Name	Total No. of DT on Feeder	No. of Unmetered DTs	No. of Metered Dts			No. of DTs with functional meters	
						AMR metered (Communicable)	AMI metered (Communicable)	Non-AMR/AMI metered (Non communicable)	Communicating (Total No out of 7 and 8)	Non Communicating (Total No out of 7 and 8)
1	2	3	4	5=(6+7+8+9)	6	7	8	9	10	11
Total Transformers ending month 3/2023										
	5 KVA	6.3 KVA	10 KVA	15 KVA	16 KVA	25 KVA	63 KVA	100 KVA	above 100 KVA	Total
PSPCL	42	91998	357959	1	195407	278305	133251	117537	25800	1200300

Sr. No.	Zone	Circle	Division	Total No. of DTs installed	No. of DTs where AMR Meters Installed	No. of DTs where Non AMR meters Installed	No. of Unmetered DTs	No. of DTs with functional Meters
1	Border	Gurdaspur	City Batala	7113	472	111	6530	583
2			Sub Batala	13264	231	61	12972	292
3			Qadian	12156	185	95	11876	280
4			Dhariwal	7468	118	43	7307	161
5			Gurdaspur	8922	278	133	8511	411
6			City Pathank	5058	390	164	4504	554
7			Sub Pathank	4749	412	203	4134	615
			Total	58730	2086	810	55834	2896
8		Sub Asr	EAST	3735	360	216	3159	47
9			WEST	11806	0	41	11565	41
10			SUBURBAN	17571	52	150	17369	197
11			AJNALA	20026	178	9	19839	178
12		JANDIALA	9861	152	17	9692	152	
			Total	62799	742	433	61624	615
13		City Asr	Ind	646	223	0	423	20
14			CL	863	520	0	343	212
15			CC	1114	109	0	1005	23
16			HG	485	281	0	204	53
			Total	3108	1133	0	1975	308
17		Tarn Taran	Rayya	15394	40	0	15354	40
18			City TT	15204	162	0	15042	162
19	SUB TT		12563	0	63	12500	63	
20	PATTI		18757	0	98	18659	98	
21	Bhikhiwind	19268	0	0	19268	0		
		Total	81186	202	161	80823	363	
		Border Zone Total	205823	4163	1404	200256	4182	
22	Central	East	CityCenter	339	110	0	229	175
23			CMC	1299	661	132	506	302
24			Focal Point	3531	680	2478	373	1950
25			Sunder	3764	1090	765	1909	1340
			Total	8933	2541	3375	3017	3767
26		West	Aggar Nagar	2156	0	1135	1021	1031
27			Modal Town	4244	0	571	3673	0
28			City West	1618	1296	29	293	1268
29			Estate	1042	977	16	49	683
30			Janta Nagar	2262	0	1303	959	920
			Total	11322	2273	3054	5995	3902
31		Khanna	Khanna	8943	575	896	7472	721
32			Doraha	5036	163	299	4574	301
33			MGG	1824	106	316	1402	316
34	Amloh		11286	0	272	11014	0	
35	Sirhind		15590	20	532	15038	12	
			Total	42679	864	2315	39500	1350
36	S/U Ludhiana	Lalton Kalan	6108	2	0	6106	2	
37		Adda Dakha	6359	137	0	0	137	
38		Jagraon	8088	325	49	7714	374	
39		Raikot	11752	250	0	11502	250	
40	Ahmedgarh	5973	218	25	5730	0		
		Total	38280	932	74	37274	763	
		Central Zone Total	101214	6610	8818	85786	9782	
41	North	Jalandhar	Cantt	4469	1099	0	3370	1099
42			East	3199	1296	0	1903	1095
43			MT	4180	716	0	3464	716
44			West	1964	1180	0	784	982
45			Phag	6379	585	69	5725	514
			Total	20191	4876	69	15246	4406
46		Hoshiarpur	City Hsp	4831	472	142	4217	460
47			Sub Hsp	8381	205	0	8176	24
48			Dasuya	6439	128	167	6144	167
49			Mukerian	7387	234	0	7153	212
50			Mahipur	8697	0	72	8625	72
51		Bhogpur	6930	71	34	6825	76	
			Total	42665	1110	415	41140	1011
52		Nawanshahar	Nawanshaha	6651	363	0	6288	363
53	Banga		6959	0	148	6811	148	
54	Garhshankar		8353	253	0	8100	253	
55	Goraya		7750	178	270	7302	448	
		Total	29713	794	418	28501	1212	
56	Kapurthala	City Divn	11710	528	0	11182	528	
57		Sub.Divn	7429	29	124	7276	153	
58		City Nakoder	14563	102	242	14219	344	
59		Sub.Divn	14501	229	0	14272	229	
60	Kartarpur	11195	240	254	10701	494		
		Total	59398	1128	620	57650	1748	
		North Zone Total	151967	7908	1522	142537	8377	

S.E./DSM,
P.S.P.C.L.
Pauala

26
33

61		East	14807	0	80	14727	0
62		West	1613	1287	0	326	1182
63		Model Town	1059	990	0	69	388
64		Sub Urban	11918	0	0	11918	0
65		Rajpura	10108	825	0	9283	0
66		Nabha	15723	356	60	15307	320
67		Samana	17763	807	63	16893	0
		Total	72991	4265	203	68523	1890
68		Sangrur	17092	522	19	16551	499
69		Sunam	21563	220	2371	18972	2139
70		Lehragaga	20032	282	0	19750	282
71		Dirba	17510	60	87	17363	78
72		Patran	20212	345	153	19714	450
		Total	96409	1429	2630	92350	3448
73	South	City Barnala	27860	349	32	27479	105
74		Sub Urban	21516	370	0	21146	370
75		Malerkotla	20504	114	256	20134	0
76		Dhuri	20124	275	15	19834	275
		Total	90004	1108	303	88593	750
77		Ropar	7217	325	0	6892	325
78		Anandpur	5835	189	0	5646	189
79		Kharar	8869	0	871	7998	0
80		Samrala	11482	0	250	11232	0
		Total	33403	514	1121	31768	514
81		Mohali	4759	2695	0	2064	1887
82		Zirakpur	5271	531	0	4740	415
83		Lalru	7242	265	0	6977	185
		Total	17272	3491	0	13781	2487
		South Zone Total	310079	10807	4257	295015	9089
84		Bathinda	23185	503	1748	20934	834
85		Rampura	13520	63	30	13427	30
86		Bhagta	19166	0	198	18968	198
87		Maur	29688	0	177	29511	177
88		Mansa	24460	92	207	24161	202
89		Budlada	24173	95	138	23940	233
		Total	134192	753	2498	130941	1674
90		Faridkot	15862	375	0	15487	84
91		Kotkapura	24677	380	0	24297	89
92		City Moga	17627	380	0	17247	97
93		Sub Moga	12024	360	0	11664	94
94		Baghapurana	23810	365	0	23445	63
		Total	94000	1860	0	92140	427
95	West	City Ferozepur	13267	467	70	12730	385
96		S/U Ferozepur	10928	351	0	10577	195
97		Jalalabad	28025	0	95	27930	0
98		Zira	23566	232	0	23334	0
		Total	75786	1050	165	74571	580
99		Muktsar	25876	0	530	25346	326
100		Malout	26880	336	82	26462	267
101		Gidderbaha	17568	223	0	17345	0
102		Abohar	17294	442	96	16756	116
103		Fazilka	22067	37	335	21695	7
104		Badal	17554	0	24	17530	5
		Total	127239	1038	1067	125134	721
		West Zone	431217	4701	3730	422786	3402
		PSPCL Grand Total	1200300	34189	19731	1146380	34832

S.E./DSM,
P.S.P.C.L., Patiala
Patiala

Ravi
Er. Ravi Verma
EA. 7969
Energy Auditor
PSPCL, Patiala

✓ R

26/34

"B" Details of DT-wise losses (please add more rows as per requirement)

Zone Name	Circle name	Division name	Name of the Sub-division	Name of the Sub-station	Substation Code	Name of the 11 kV Feeder	Feeder Code	Name of the location where DT situated	DT code	DT Capacity (kVA)	Predominant consumer type of DT (Domestic/Industrial/Agriculture/Mixed)	Type of metering AMR/AM/Conventional/Conventional metered/Unmetered	Status of Meter- whether Functional (Yes/No)	% of data received automatically (if AMR/AM)	No. of Connected Consumers	Input Energy (MU) (A)	Billed Energy (MU) (B)	Loss (MU) (A-B)	% DT Loss (A-B)/A	


S.E./DSM,
P.S.P.C.L., Patiala
Al. Bhatia

26/35

Annexure - 1 : Proforma for Quarterly Consumer Category-wise Subsidy Billed/Received/Due for period January 2023 to March 2023

Consumer Category (Separate for each subsidized consumer category)	Billed Energy			Subsidized Billed Energy			Applicable rate of Subsidy as notified by State Govt.		Subsidy Due from State Govt.			Subsidy Actually Billed/claimed from State Govt. (As against col.12)	Subsidy Received from State Govt. (As against col.13)	Balance Subsidy yet to be Received from State Govt.
	Metered	Un- metered*	Total	Metered (out of col.2)	Un-metered* (Out of col.3)	Total	Metered Energy**	Un-metered Energy**	Metered Energy	Un-metered Energy	Total			
	(In kwh)			(In kwh)			(In Rs/kwh)		(In Rs. Cr.)					
	1	2	3	4=2+3	5	6	7=5+6	8	9	10=5x8	11=6x9			
Residential	3996500000		3996500000	3996500000		3996500000			1794.75		1794.75	1794.75	1842.29	-47.54
Agriculture	1736580000		1736580000	1736580000		1736580000			982.59		982.59	982.59	2100.85	-1118.26
Commercial/Industrial-LT	5533070000		5533070000	5533070000		5533070000			509.57		509.57	509.57	807.32	-297.75
Commercial/Industrial-HT														
Other (Specify) WW														
Total	11266150000.00	0.00	11266150000.00	11266150000.00	0.00	11266150000.00	0.00	0.00	3286.91	0.00	3286.91	3286.91	4750.46	-1463.55

- Note: 1 Balance subsidy as per column no. 15 will be claimed after True up of FY 2022-23
Arrears of subsidy ass on 01.04.2022 are not included in above as Liquidation Plan has already been sent to GoP for approval.
- Note: 2
- Note: 3 Consumption and subsidy data of domestic and industrial category are provisional as the details of same has not been provided by the O/o CE/IT. The same will be updated after receipt of same from the concerned office.

[Signature]
S.E./DSM,
P.S.P.C.L., Patiala
[Signature]

[Signature]
Er. Ravi Verma
EA. 7969
Energy Auditor
PSPCL, Patiala

R